


LOT 22 OF LAKEVILLAGE UNIT 2-C  
SECTION 23 T13N R18E M.D.B.  
DOUGLAS COUNTY NEVADA

SURVEYOR'S CERTIFICATE:

THIS MAP WAS PREPARED BY ME OR UNDER MY DIRECTION AT THE REQUEST OF DONALD W. AND CECILLE R. OSWALD AND WAS COMPILED FROM RECORD DATA AND FIELD SURVEY INFORMATION IN CONFORMANCE WITH THE REQUIREMENTS OF THE NEVADA REVISED STATUTES NO. 278 IN JULY 1977. I HEREBY CERTIFY THAT ALL PROVISIONS OF APPLICABLE STATE LAW AND LOCAL ORDINANCES HAVE BEEN COMPLIED WITH AND THAT THE MONUMENTS DO OCCUPY THE POSITIONS INDICATED AND ARE SUFFICIENT TO ENABLE THE SURVEY TO BE RETRACED.



Jere E. Williams  
JERE E. WILLIAMS, RLS 2219

DATE 8/10/77

COUNTY ENGINEER'S CERTIFICATE:

I, ROBERT A. GARDNER, ENGINEER IN AND FOR THE COUNTY OF DOUGLAS, STATE OF NEVADA, DO HEREBY CERTIFY THAT I HAVE EXAMINED THIS MAP AND THAT ALL CONDITIONS OF LOCAL ORDINANCES HAVE BEEN COMPLIED WITH AND I AM SATISFIED THE SAME IS TECHNICALLY CORRECT.

Robert A. Gardner  
DOUGLAS COUNTY ENGINEER

DATE: Aug. 15, 1977

UTILITY CERTIFICATE:

I HEREBY ACCEPT AND APPROVE THE EASEMENTS SHOWN ON THIS MAP

Ray Roberts 8/10/77 J.P. Callahan 8/10/77  
SIERRA PACIFIC POWER CO. CONTINENTAL TELEPHONE CO.  
M. J. Rainey 08-10-77 Bruce W. Knoff 8-10-77  
SOUTHWEST GAS CORP LAKE TAHOE FIRE PROTECTION DIST.  
Robert A. Williams  
KINGSBURY GEN. IMP. DIST.

COUNTY CLERK CERTIFICATE:

I, YVONNE BERNARD, COUNTY CLERK IN AND FOR THE COUNTY OF DOUGLAS, STATE OF NEVADA, DO HEREBY CERTIFY THAT THIS PARCEL MAP WAS APPROVED AND ACCEPTED THIS 18<sup>th</sup> DAY OF August, 1977 BY THE BOARD OF COUNTY COMMISSIONERS OF DOUGLAS COUNTY.

Yvonne Bernard  
DOUGLAS COUNTY CLERK  
*Lisa M. Brankley Deputy*

RECORDERS CERTIFICATE:

FILED THIS 3<sup>RD</sup> DAY OF November 1977 AT 3:09 P.M., IN BOOK 1177 OF PARCEL MAPS AT PAGE 223 AT THE REQUEST OF DONALD W. OSWALD

DOCUMENT NO. 14703


Walter Christie *Deputy*  
DOUGLAS COUNTY RECORDER

OWNERS CERTIFICATE:

DONALD W. AND CECILLE R. OSWALD HEREBY REPRESENTED THAT THEY ARE THE OWNERS OF THE LAND DESCRIBED ON THIS MAP AND DO HEREBY GRANT PERMANENT EASEMENTS FOR ACCESS AND MAINTENANCE FOR ALL UTILITIES SERVING UNITS WITHIN LOT 22.


Donald W. Oswald  
DONALD W. OSWALD

Cecille R. Oswald  
CECILLE R. OSWALD



STATE OF NEVADA  
COUNTY OF DOUGLAS

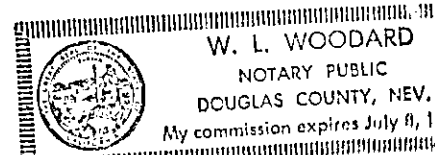
ON July 30 1977, PERSONALLY APPEARED BEFORE ME, A NOTARY PUBLIC, DONALD W. OSWALD, WHO ACKNOWLEDGED THAT HE EXECUTED THE OWNERS CERTIFICATE ON THE LEFT.



W. L. Woodard  
NOTARY PUBLIC  
MY COMMISSION EXPIRES JULY 8, 1979

STATE OF NEVADA  
COUNTY OF DOUGLAS

ON July 30 1977, PERSONALLY APPEARED BEFORE ME, A NOTARY PUBLIC, CECILLE R. OSWALD, WHO ACKNOWLEDGED THAT SHE EXECUTED THE OWNERS CERTIFICATE ON THE LEFT.



W. L. Woodard  
NOTARY PUBLIC  
MY COMMISSION EXPIRES JULY 8, 1979

CREEGAN & D'ANGELO  
CONSULTING ENGINEERS  
ZEPHYR COVE, NEVADA

A PARCEL MAP FOR  
DONALD W. & CECILLE R. OSWALD  
LOT 22 OF LAKEVILLAGE UNIT 2-C  
- A DIVISION OF LOT 22, FROM TWO  
UNITS INTO FOUR UNITS -  
ADDITION OF SECTION 23 T13N  
R18E M.D.B.# M.  
DOUGLAS COUNTY NEVADA