

Harold C. Myers
3580 Slate Road
Wellington, Nevada

53056
under BK 181 pg 1725
H.P.T.T. \$ ~~70000~~
ASSIGNMENT OF AGREEMENT OF SALE


33641 M

1
2
3
4
5
6
7
8
9
10
11
12
13
14
15
16
17
18
19
20
21
22
23
24
25
26
27
28
29
30
31
32

FOR VALUE RECEIVED, the undersigned hereby assigns and transfers to
HAROLD C. MYERS AND GRACE H. MYERS, husband and wife, as joint tenants
all of his right title and interest in and to that certain Agreement of
Sale dated June 9, 19 80, recorded on June 9, 1980 ~~xkx~~,
in Book 680, at page 961, as Document No. 45164, in the
office of the County Recorder of Douglas County, State of Nevada, more
particularly described as follows, to-wit:

LEGAL DESCRIPTION ATTACHED HERETO AS EXHIBIT "A" AND BY
THIS REFERENCE MADE A PART HEREOF


Dated January 29, 19 81.


EDWARD A. FRETTE

STATE OF NEVADA)
County of Douglas) ss.

On January 29 19 81, personally appeared before me, a Notary
Public, Edward A. Frette

who acknowledged to me that he executed the foregoing instrument.


DIXIE LEE WRIGHT
Notary Public - State of Nevada
Carson City
My Commission Expires Nov. 29, 1982

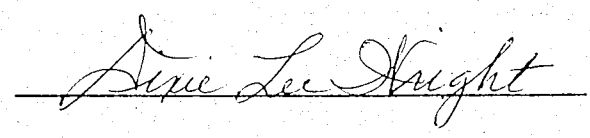


EXHIBIT "A"

All that certain lot, piece or parcel of land situate in the County of Douglas, State of Nevada, described as follows:

A parcel of land located in the NW 1/4 of the SE 1/4 of Section 28, Township 14 North, Range 20 East, M.D.B. & M., Douglas County, Nevada, more particularly described as follows:

COMMENCING at the center of said Section 28; proceed South 0°08' West, 1013.67 feet; along the quarter section line, which is also the centerline of Vicky Lane, an 80 foot County Road, to a point; thence North 89°54' East, 350.00 feet, to the True Point of Beginning, which is the Southwest corner of the parcel; proceed thence North 0°08' East, 312.89 feet, to the Northwest corner of this parcel, which lies on the Southerly boundary of Jackie Lane; thence North 89°54' East, 155.00 feet, along the Southerly boundary of Jackie Lane; to the Northeast corner of the parcel; thence South 0°08' West, 312.89 feet, to the Southeast corner of the parcel; thence South 89°54' West, 155.00 feet, to the True Point of Beginning.

EXCEPTING THEREFROM the Southerly 31.86 feet.

REQUESTED BY
LAWYERS TITLE INS. CORP

IN OFFICIAL RECORDS OF
DOUGLAS CO. NEVADA

\$ 4.00 pd
1981 JAN 30 PM 2:56

MARIE A. RABEL
RECORDER

53057

Carol East
Dep

BOOK 181 PAGE 1728