

Title Insurance & Trust

AND WHEN RECORDED MAIL TO

Name Allen W. Finley
 Street Address Claren H. Blake
 24 Richie dr.
 City & State Pleasant Hill, CA 94523

MAIL TAX STATEMENTS TO

Name Tahoe Village Condominiums
 Street Address Time Share Owners Association
 P.O.Box 5397
 City & State Stateline, Nevada 89449

SPACE ABOVE THIS LINE FOR RECORDER'S USE

Individual Grant Deed

TO 1923 CA (12-74)

THIS FORM FURNISHED BY TICOR TITLE INSURERS

A.P.N.

The undersigned grantor(s) declare(s):

Documentary transfer tax is \$ 4.95

(X) computed on full value of property conveyed, or

() computed on full value less value of liens and encumbrances remaining at time of sale.

() Unincorporated area: () City of _____, and

Title Insurance & Trust

FOR A VALUABLE CONSIDERATION, receipt of which is hereby acknowledged,

Larry J. Morgan, unmarried man

hereby GRANT(S) to

Claren H. Blake, a single man (1/2 undivided interest)
with Allen W. Finley and Virginia F. Finley, husband and
wife as joint tenants (1/2 undivided interest)


the following described real property in the

County of Douglas, State of ~~California~~ Nevada:

SEE EXHIBIT "A" ATTACHED HERETO AND
INCORPORATED HEREIN BY THIS REFERENCE


This document is being re-recorded to change from Unit C to D


Dated 4-6-81


 Larry J. Morgan

STATE OF CALIFORNIA }
 COUNTY OF San Diego } ss.
 On 4-6-81 before me, the under-
 signed, a Notary Public in and for said State, personally appeared
Larry J. Morgan

_____ known to me
 to be the person whose name _____ subscribed to the within
 instrument and acknowledged that _____ executed the same.
 WITNESS my hand and official seal.

Signature 



JO REANE BURTON 58767

LIBER 781 PAGE 2006 (This area for official notarial seal) 56952

Title Order No. _____ Escrow or Loan No. _____ LIBER 681 PAGE 560

GRANT DEED
EXHIBIT A
(Legal Description)
REGULAR USE PERIOD

PARCEL A: An undivided 1/50th interest as a tenant in common in and to the condominium hereafter described in two parcels:

- Parcel 1 Unit D of Lot 67 as shown on the Map entitled "Tahoe Village Condominium 67", being all of Lot 67, located in "Tahoe Village Subdivision, Unit No. 1" filed for record in the office of the County Recorder of Douglas County, Nevada, on November 12, 1974 in Book 1174 of Maps, at Page 262, as File No. 76345.
- Parcel 2 TOGETHER WITH an undivided 1/4th interest in and to the common area of Lot 67 as shown on the Map entitled "Tahoe Village Condominium 67", being all of Lot 67, located in "Tahoe Village Subdivision Unit No. 1" filed for record in the office of the County Recorder of Douglas County, Nevada, on November 12, 1974 in Book 1174 of Maps, at Page 262, as File No. 76345.

EXCEPTING FROM PARCEL A and RESERVING UNTO GRANTOR, its successors and assigns [including all other "Owners" as defined in that certain Declaration of Covenants, Conditions and Restrictions for Time Sharing Ownership Within Tahoe Village Condominiums, a Condominium Project (the "Time Sharing Declaration"), recorded September 27, 1979, as Instrument No. 37103 in Book 979, Pages 2040 to 2073 of Official Records in the Office of the County Recorder of Douglas County, State of Nevada] an exclusive right to use and occupy said Parcel A during all "Use Periods", including all "Holiday Week Use Periods", "Service Periods" and "Bonus Time" (as these terms are defined in the Time Sharing Declaration) other than the Use Period hereby conveyed to Grantee(s) herein pursuant to the provisions of Parcels B and C hereinafter described, and any Bonus Time used by Grantee(s).

PARCEL B: An exclusive right and easement ("Use Right Easement") to use and occupy a "Unit" within the "Project" and any "Condominium(s)" (as these terms are defined in the Time Sharing Declaration) that may be annexed into the Project pursuant to Article VIII of the Time Sharing Declaration containing

- (i) Two Bedrooms (_____)
- (i) Two Bedrooms with a Loft (X)

during the Use Period of seven (7) days and seven (7) nights (as defined in the Time Sharing Declaration) within

USE GROUP FB hereby conveyed to Grantee(s), and during any Bonus Time used by Grantee(s). Grantee(s) use of the Use Period is subject to the limitations and conditions set out in the Time Sharing Declaration.

Pursuant to the provisions of paragraph 2.2 of Article II of the Time Sharing Declaration, this Time Sharing Interest is conveyed subject to a reservation of an exclusive Use Right Easement for the benefit of all other Time Sharing Interests during all Use Periods and Service Periods and Bonus Time as may be used other than the Use Period conveyed to Grantee(s) and any Bonus Time used by Grantee(s).

PARCEL C: A non-exclusive right to use and occupy the common area of Parcel A during the Use Period conveyed to Grantee(s) and during any Bonus Time used by Grantee(s).

RESERVING UNTO GRANTOR, its successors and assigns, an exclusive right to use and occupy Units and the common areas in the Project for sales, administration purposes and development and improvement purposes pursuant to the provisions of paragraph 3.6 of Article III of the Time Sharing Declaration.

GRANTOR hereby intends to convey to Grantee(s) a Time Sharing Interest. Grantor shall have the right convey the remaining undivided interests and reserved use and occupancy rights as Time Sharing Interests.

The Time Sharing Interest herein is conveyed subject to that certain Declaration of Covenants, Conditions and Restrictions for Tahoe Village Unit No. 1 recorded August 31, 1971, as Instrument No. 54193 in Book 90, Pages 473 to 484; modified by Instrument No. 54194, recorded August 31, 1971, in Book 90, Pages 485 and 486; Instrument No. 63681, recorded January 11, 1973, in Book 173, Pages 229 to 239; Instrument No. 69063 recorded September 28, 1973, in Book 973, Page 812; and Instrument No. 01472 recorded July 2, 1976, in Book 776, Pages 087 and 088, of Official Records in the Office of the County Recorder of Douglas County, State of Nevada, as the same are or hereafter may be amended (the "Master Declaration").

All of the easements, terms, limitations, covenants, conditions, reservations and restrictions contained in the Time Sharing Declaration and the Master Declaration are incorporated herein by reference with the same effect as if fully set forth herein. All of the easements, terms, limitations, covenants, conditions, reservations and restrictions of the Time Sharing Declaration shall bind the Time Sharing Interest granted hereunder and inure to the benefit of the remaining Time Sharing Interests and the Owners thereof; and all such easements, terms, limitations, covenants, conditions, reservations and restrictions of the Time Sharing Declaration shall bind the remaining Time Sharing Interests and the Owners thereof and inure to the benefit of the Time Sharing Interest granted hereunto and the successive Owners thereof.

SUBJECT to real property taxes and assessments of the current fiscal year and all later years, covenants, conditions, uses easements, rights, rights of way and other matters of record on the date hereof.

58767
LIBER 781 PAGE 2007
8005

84 JUN 18 1981
56952
LIBER 681 PAGE 561

idlewild

COPY

REQUESTED BY
TITLE INSURANCE & TRUST CO.

IN OFFICIAL RECORDS OF
DOUGLAS CO. NEVADA

\$ 6.00 pd

1981 JUL 31 AM 10:48

MARIE A. RABEL
RECORDER

*Arda Status
w.p.*

58767

LIBER 781 PAGE 2008

REQUESTED BY
TITLE INSURANCE & TRUST CO.

IN OFFICIAL RECORDS OF
DOUGLAS CO. NEVADA

1981 JUN -5 AM 10:32

\$ 5.00 pd.

MARIE A. RABEL
RECORDER

Carol Trust 56952
1062

LIBER 681 PAGE 562