

RECORDING REQUESTED BY

Robert Gorrindo

AND WHEN RECORDED MAIL THIS DEED AND, UNLESS OTHERWISE SHOWN BELOW, MAIL TAX STATEMENTS TO:

NAME

STREET ADDRESS

Talbot & Gorrindo
P.O. Box 341

CITY, STATE, ZIP

Minden, NV. 89423

Accom.

Title Order No. Escrow No. 36082MB

Robert Gorrindo
Signature of declarant - ROBERT GORRINDO

This space for Recorder's use

QUITCLAIM DEED

THE UNDERSIGNED GRANTOR(S) DECLARE(S) 375.090
DOCUMENTARY TRANSFER TAX is \$ -0- NRS EXEMPT NOS. 4 & 6
 computed on full value of property conveyed, or
 computed on full value less value of liens or encumbrances remaining at time of sale, and

FOR A VALUABLE CONSIDERATION, receipt of which is hereby acknowledged,
KEITH CORNFORTH, MARTHA CORNFORTH, JILL TALBOT DERBY, LOROLYN GORRINDO,
RANDALL P. WALLSTRUM, and ANITA WALLSTRUM

hereby RELEASE(S) and QUITCLAIM(S) to

STEPHEN C. TALBOT, a married man as his sole and separate property, as to an undivided one-half interest, and ROBERT GORRINDO, a married man as his sole and separate property, as to an undivided one-half interest, as tenants in common

the following described real property in the _____
County of Douglas, State of Nevada:

All that portion of the North 1/2 of the Northwest 1/4 of Section 6,
Township 12 North, Range 20 East, M.D.B. & M., described as follows:

BEGINNING at the intersection of the North line of the Northwest 1/4 with the Westerly right of way line of U.S. Highway 88; thence Westerly along the North line of the Northwest 1/4 of Section 6, a distance of 466.69 feet; thence Southerly and parallel with the Westerly right of way line of Highway 88, a distance of 466.69 feet; thence Easterly and parallel with the North line of the Northwest 1/4 of Section 6, a distance of 466.69 feet to the Westerly right of way line of Highway 88; thence Northerly along the Westerly line of Highway 88, a distance of 466.69 feet to the Point of Beginning.

Dated January 20, 1982

STATE OF NEVADA }
COUNTY OF DOUGLAS } ss.


On February 2, 1982 before me, the undersigned, a Notary Public in and for said State, personally appeared Keith Cornforth, Martha Cornforth, Jill Talbot Derby, Anita Wallstrum, Lorolyn Gorrindo, & Randall P. Wallstrum known to me to be the person(s) whose name(s) is(are) subscribed to the within instrument and acknowledged that they executed the same.

Witness my hand and official seal.

Signature


C. Aceves

Keith Cornforth
Keith Cornforth
Martha Cornforth
Martha Cornforth
Jill Talbot Derby
Jill Talbot Derby
Lorolyn Gorrindo
Lorolyn Gorrindo
Randall P. Wallstrum
Randall P. Wallstrum
Anita Wallstrum
Anita Wallstrum

 C. ACEVES
Notary Public — State of Nevada
Douglas County
My Commission expires Aug. 14, 1982

(Space above for official notarial seal)

MAIL TAX STATEMENTS TO PARTY SHOWN ON FOLLOWING LINE; IF NO PARTY SO SHOWN, MAIL AS DIRECTED ABOVE



REQUESTED BY
LAWYERS TITLE INS. CORP. *for Robert Coriolo*
 IN OFFICIAL RECORDS OF
 DOUGLAS CO. NEVADA
 \$5.00 Pl.
 1982 FEB -3 PM 12:16
 SUZANNE BEAUDREAU
 RECORDER
Betty Hedson
 Dep. LIBER 282 PAGE 209

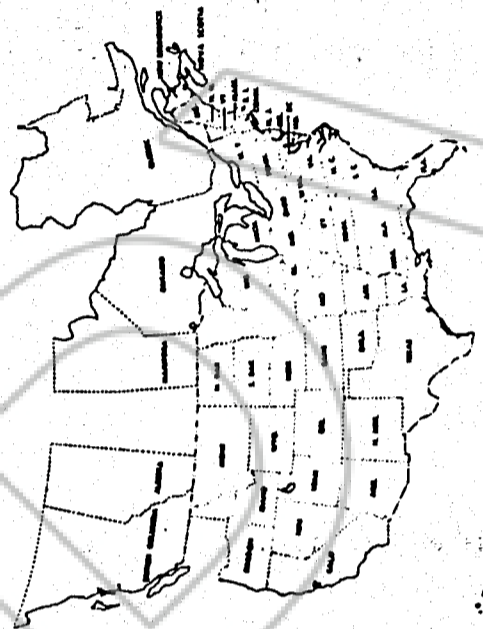
64569

**QUITCLAIM
 DEED**

**Lawyers Title
 Insurance Corporation**

California State Office
 3030 West Sixth Street
 Los Angeles 90054
 Telephone 386-2141
 Area Code 213

TITLES INSURED
 COAST TO COAST
 UNITED STATES - CANADA
 HAWAII
 PUERTO RICO
 DISTRICT OF COLUMBIA



COMPLETE NATIONWIDE TITLE SERVICE
 WITH ONE LOCAL CALL

**Lawyers Title
 Insurance Corporation**
 Home Office - Richmond, Virginia

