


RELEASE OF CLAIM OF LIEN

PACIFIC COAST BUILDING PRODUCTS, INC., a California corporation, dba Pacific Supply, filed for record in the office of the county recorder of Douglas County, State of Nevada, a Notice of Claim of Lien which was duly recorded in Book 581 of Official Records, Page 828, on May 15, 1981. Said Notice of Claim of Lien was recorded for sums due and owing, totalling \$34,131.71, and claiming lien upon the real property described in Exhibit "A" attached hereto.

PACIFIC COAST BUILDING PRODUCTS, INC., a California corporation, dba Pacific Supply, releases the above-referenced Notice of Claim of Lien and consents that the same may be discharged as to said real property located in the County of Douglas, State of Nevada, more particularly described on Exhibit "A" attached hereto and incorporated herein by this reference.

Dated this 12th day of April, 1984.


PACIFIC COAST BUILDING
PRODUCTS, INC., DBA PACIFIC
SUPPLY

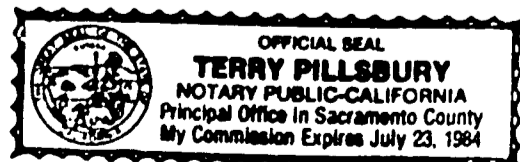
BY  CFO
John Sullivan
Its Chief Financial Officer

STATE OF California)
COUNTY OF Sacramento) ss.

John Sullivan, being first duly sworn, deposes and says: That he is an officer of the claimant, Pacific Coast Building Products, Inc., dba Pacific Supply, in the foregoing Release of Claim of Lien, that he has read the same and knows the contents thereof, and that the same is true and correct.

SUBSCRIBED and SWORN to before me
this 12th day of April, 1984.


NOTARY PUBLIC



099611

All that certain lot, piece or parcel of land situate in the County of Douglas, State of Nevada, described as follows:

PARCEL ONE:

Lots 1 through 13, inclusive, in Block A; Lots 1 through 24, inclusive, in Block B; Lots 1 through 5, inclusive, and Lots 15 through 17, inclusive, in Block C of VALLEY VILLA SUBDIVISION, recorded October 19, 1979 in Book 1079, Page 1711 as Document No. 37990, Official Records, Douglas County, Nevada.

PARCEL TWO:

That portion of the common area of VALLEY VILLA SUBDIVISION, as shown on the map thereof, recorded on October 19, 1979, in Book 1079, Page 1711, as Document No. 37990, Official Records, Douglas County, Nevada, lying within the boundaries described in Exhibit "B" attached hereto and by this reference made a part hereof.

EXHIBIT A

099611

BOOK 484 PAGE 1326

EXHIBIT "B"

VALLEY VILLA SUBDIVISION

Phase 1 Boundary

A parcel of land situated in Section 4, Township 12 North, Range 20 East, M.D.B. & M., and located within Valley Villa Subdivision as shown on the Plat recorded in the Official Records of Douglas County, Nevada as File No. 37990, and more particularly described as follows:

Beginning at the most Westerly point of the boundary of said Valley Villa Subdivision :

thence along the Northerly line of said Valley Villa Subdivision the following 8 courses:

- 1) North $75^{\circ}11'50''$ East, a distance of 161.29 feet;
- 2) from a tangent which bears South $41^{\circ}50'00''$ East along a circular curve to the left with a radius of 500.00 feet and a central angle of $04^{\circ}04'28''$, an arc length of 35.56 feet;
- 3) North $44^{\circ}05'32''$ East, a distance of 50.00 feet;
- 4) North $34^{\circ}09'31''$ East, a distance of 85.00 feet;
- 5) North $39^{\circ}20'37''$ west, a distance of 40.00 feet;
- 6) North $29^{\circ}39'45''$ East, a distance of 126.95 feet;
- 7) South $42^{\circ}08'03''$ East, a distance of 104.89 feet;
- 8) from a tangent which bears South $45^{\circ}05'24''$ East along a circular curve to the left with a radius of 465.00 feet and a central angle of $28^{\circ}39'01''$, an arc length of 232.52 feet;

thence South $16^{\circ}15'35''$ West, a distance of 44.24 feet;

thence South $40^{\circ}38'48''$ West, a distance of 68.34 feet;

thence South $12^{\circ}51'24''$ West, a distance of 61.31 feet;

thence South $22^{\circ}00'49''$ West, a distance of 60.15 feet to the

Northeast corner of Lot 17 of Block C of said Valley Villa Subdivision;

thence South $02^{\circ}11'11''$ East, along the Easterly line of said Lot 17, a distance of 30.00 feet to the Southeast corner of said Lot 17;

thence South $60^{\circ}19'32''$ West, a distance of 329.53 feet to a point on the Westerly line of said Valley Villa Subdivision;

thence North $29^{\circ}40'28''$ West, along the Westerly line of said Valley Villa Subdivision, a distance of 385.30 feet to the point of beginning.

REQUESTED BY
Maschetti & Lesly
IN OFFICIAL RECORDS OF
DOUGLAS CO. NEVADA
\$7.00 per
1984 APR 17 AM 10:35
SUZANNE BEAUDREAU
RECORDER
Betty Henderson
Dip

099611

BOOK 484 PAGE 1327