

OWNER'S AND UTILITY COMPANIES

CERTIFICATE

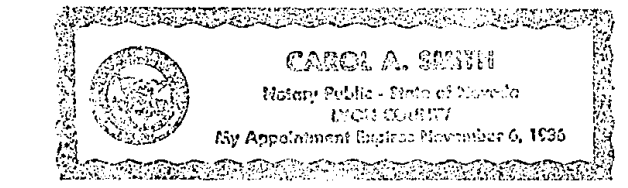
This is to certify that the undersigned GARY A. PETERSON, owner, and the undersigned utilities acknowledge the lot line and related easement adjustments from the locations shown on the previously recorded Record of Survey, Document No. 85517 recorded in Book 883, Page 1074, in Official Records of Douglas County, Nevada. No easements are changed on those lot lines which are not adjusted by this map. A five foot utility easement is hereby created on each side of the new property line between Parcels B3 & B4.

Gary A. Peterson
 GARY A. PETERSON
 Owner

STATE OF NEVADA } S.S.
 DOUGLAS COUNTY }

On the 13th day of August, 1984, personally appeared before me, a Notary Public, GARY A. PETERSON, who acknowledged that he executed the above instrument.

Carol A. Smith
 CAROL A. SMITH
 NOTARY PUBLIC



[Signature]
 SIERRA PACIFIC POWER COMPANY
 Date: 8/15/84


[Signature]
 CONTINENTAL TELEPHONE COMPANY
 Date: 8-13-84

[Signature]
 SOUTHWEST GAS CORPORATION
 Date: 8/13/84

SURVEYOR'S CERTIFICATE

I, Bruce R. Scott, a Registered Land Surveyor in the State of Nevada, certify that:
 1. This is a true and accurate representation of the lands surveyed under my supervision at the instance of GARY A. PETERSON.
 2. The land surveyed lies within Section 27, T. 13 N., R. 20 E., M. D.B. & M. and the survey was completed on August 1, 1984.
 3. This plat complies with the applicable state statutes and any local ordinances.
 4. The monuments are of the character shown and occupy the position indicated.

Bruce R. Scott
 BRUCE R. SCOTT, R.L.S. 3579



RECORDER'S CERTIFICATE

Filed for record this 5th day of SEPT., 1984 at 39 minutes past 11 o'clock A. m. in Book 984, Page 212, of the Official Records of Douglas County, at the request of GARY A. PETERSON.
 Document No. 106222
 Fee \$10.00

[Signature]
 DOUGLAS COUNTY RECORDER


BASIS OF BEARING
 South line of Parcel B-4
 per map no. 68401 (N. 89°24'19" W.)

- Set 5/8" Rebar w/ Tag R.L.S. 3579
- Found point as indicated
- ✕ Calculated position (Nothing Set)

NOTE

1. This map is to support a lot line adjustment between existing Parcels B3 & B4 as shown and previously recorded within the official Records of Douglas County, Nevada in Book 883, Page 1074, of maps Doc. No. 85517
2. No new parcels have been created.

RECORD OF SURVEY
 TO SUPPORT A BOUNDARY LINE ADJUSTMENT
 FOR
GARY A. PETERSON
 LOCATED IN A PORTION OF SECTION 27
 T. 13 N., R. 20 E., M.D.B. & M.
 DOUGLAS COUNTY, NEVADA



RESOURCE CONCEPTS INC.
 340 North Minnesota Street, Carson City, Nevada 89701
 (702) 883-1600
 ENGINEERING · ECONOMICS
 RESOURCE PLANNING

