

When Recorded Mail To:  
Mr. and Mrs. Douglas K. Hone  
P. O. Box 1956  
Minden, NV 89423

R.P.T.T. \$           

QUITCLAIM DEED

FOR A VALUABLE CONSIDERATION, receipt of which is hereby acknowledged, for purposes of creating a lot line adjustment between contiguous parcels of land owned by DOUGLAS K. HONE and KATHLEEN L. HONE, said DOUGLAS K. HONE and KATHLEEN L. HONE do hereby transfer, release and forever QUITCLAIM to DOUGLAS K. HONE and KATHLEEN L. HONE, their successors and assigns, all of their right, title and interest in and to the real property situate in Douglas County, State of Nevada, described as follows:

See Exhibit "A" attached hereto and incorporated herein by reference.

TOGETHER WITH all tenements, hereditaments and appurtenances thereunto belonging or in anywise appertaining, and any reversion, remainders, rents, issues or profits thereof.

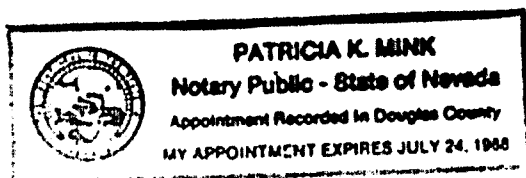
DATED this 10<sup>th</sup> day of January, 1986.

Douglas K. Hone  
DOUGLAS K. HONE

Kathleen L. Hone  
KATHLEEN L. HONE

STATE OF NEVADA     )  
                              : ss  
COUNTY OF DOUGLAS )

On the 10<sup>th</sup> day of January, 1986, before me, the undersigned, a Notary Public, in and for said State, personally appeared DOUGLAS K. HONE and KATHLEEN L. HONE, known to me to be the persons whose names are subscribed to the within instrument and acknowledged to me that they executed the same.



Patricia K. Mink  
Notary Public

130126  
BOOK 186 PAGE 2455


January 21, 1986

THE HONE PROPERTY  
ADJUSTED PARCEL 3

A parcel of land located within a portion of the North one-half (N 1/2) of Section 1, Township 12 North, Range 19 East, Mount Diablo Baseline and Meridian, Douglas County, Nevada, described as follows:

Commencing at the Northwest corner of Section 1, Township 12 North, Range 19 East, M.D.B. & M., thence East, 1972.52 feet to the POINT OF BEGINNING; thence continuing East, 666.95 feet; thence South, 28.50 feet; thence South 89° 57' 29" East, 792.97 feet; thence South 0° 01' 59" East, 810.69 feet; thence West, 456.45 feet; thence North 89° 59' 49" West, 1067.32 feet; thence North 4° 19' 00" East, 842.09 feet to the POINT OF BEGINNING, containing 28.24 acres, more or less.

Parcel No. 3, also shown on Record of Survey Map, Book No. 186, Page No. 2454, Document No. 130125, of the office of the Douglas County Recorder, Douglas County, Nevada.



130126

BOOK 186 PAGE 2456

January 21, 1986


THE HONE PROPERTY  
ADJUSTED PARCEL 2

A parcel of land located within a portion of the North one-half (N 1/2) of Section 1, Township 12 North, Range 19 East, Mount Diablo Baseline and Meridian, Douglas County, Nevada, described as follows:

Commencing at the Northwest corner of Section 1, Township 12 North, Range 19 East, M.D.B. & M.; thence East 1972.52 feet; thence South 4° 19' 00" West, 842.09 feet to the POINT OF BEGINNING; thence South 89° 59' 49" East, 1067.32 feet; thence South 0° 03' 00" East, 839.37 feet; thence South 89° 56' 30" East, 1092.66 feet; thence South 0° 04' 38" East, 936.12 feet; thence South 89° 43' 01" West, 1827.20 feet; thence North 15° 58' 26" West, 984.22 feet; thence North 4° 18' 09" West, 420.50 feet; thence North 89° 58' 55" West, 1070.73 feet; thence North 3° 35' 02" East, 420.60 feet; thence North 89° 59' 53" East, 1012.04 feet to the POINT OF BEGINNING, containing 72.41 acres, more or less.

Parcel No. 2, also shown on Record of Survey Map, Book No. 186, Page No. 2454, Document No. 130125, of the office of the Douglas County Recorder, Douglas County, Nevada.

REQUESTED BY  
Tom McManus  
IN OFFICE OF RECORDS OF  
DOUGLAS COUNTY, NEVADA



86 JAN 29 P4:39

SUZANNE BELL TROAU  
RECORDER  
\$ 7.00 PAID Bh DEPUTY

130126  
BOOK 186 PAGE 2457