

DRAWING NUMBER
Tahoe Village Unit #3
7th Amended Map 1
PLAN HOLD CORPORATION • IRVINE, CALIFORNIA
RECORDED BY NUMBER 0704R

DRAWING NUMBER
PLAN HOLD CORPORATION • IRVINE, CALIFORNIA
RECORDED BY NUMBER 0704R

DRAWING NUMBER
PLAN HOLD CORPORATION • IRVINE, CALIFORNIA
RECORDED BY NUMBER 0704R

DRAWING NUMBER
PLAN HOLD CORPORATION • IRVINE, CALIFORNIA
RECORDED BY NUMBER 0704R

TAHOE VILLAGE UNIT NO. 3 - SEVENTH AMENDED MAP

AMENDING LOTS 26, 27, 28, 29, 30, 34, 35, 36, 37, 38, 39, 41
LOCATED IN TAHOE VILLAGE UNIT NO. 3
DOUGLAS COUNTY, NEVADA
SECTION 30, T. 13 N., R. 19 E., M. D. B. & M.

OWNER'S CERTIFICATE

Know all men by these presents that Harich Tahoe Developments, a General Partnership, does hereby represent that they are the owners of the land described by this map consisting of 28 sheets and that they approve and accept this map of said lands as shown in accordance with and for the purposes set forth in NRS Chapter 116 and 278, and all subsequent amendments thereto and the Douglas County Ordinance No. 158. This map is intended to establish the roadway alignment of Ridge Drive and to revise and adjust the lot boundary lines and locations of the lots as shown herein. This map is intended to republish, ratify and affirm in each and every consistent fashion the 5th Amended Map except where the same is inconsistent. All of the signatories to this map acknowledge and agree that the use of this 7th Amended Map only modifies the 5th Amended Map to the extent of its revision and shall have no effect on the Condominium Maps filed to date on the property or the interests conveyed here to date in favor of specific purchasers, except as specifically included within this amendment. The owner does hereby dedicate to any and all public purposes those portions of said lands designated on this map as streets and other public ways and public places shown hereon, and also offers for dedication and does hereby dedicate for particular purposes the following:

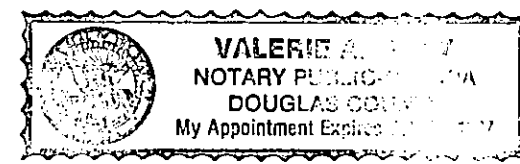
- A. Rights-of-way and easements for water, gas, sewer and drainage pipes and for poles, anchorage and guys and overhead and underground wires and conduits for electric, telephone and television services, together with any and all appurtenances pertaining thereto on, over, across and under all that land lying outside the building sites as shown on this map.
- B. Easements for utility services, in connection with the construction of the initial services, the right to remove trees, and for subsequent maintenance of such services, the right to trim, limb and remove brush from time to time on, over, across and upon those easements dedicated herein.
- C. Easements for the storage of snow as shown on this map, on, over, across strips of land ten (10) feet in width, adjacent to the boundary lines which are contiguous to a public street as designated.
- D. Easements as delineated and noted on the subdivision map, together with easements and rights-of-way as may be a matter of record.
- E. The right of ingress and egress from all easements and rights-of-way over the lands shown on the subdivision map.
- F. All other conditions and requirements contained in the map of Tahoe Village Unit No. 3, as recorded January 22, 1973, in Book 173 of maps, Page 477, as Document No. 63805, Records of Douglas County, State of Nevada.

HARICH TAHOE DEVELOPMENTS, A GENERAL PARTNERSHIP

By: [Signature]
RIDGEWOOD DEVELOPMENTS, INC.
Kirk A. Nairne, Vice-President

By: [Signature]
LAKEWOOD DEVELOPMENT, INC.
Kirk A. Nairne, Vice-President

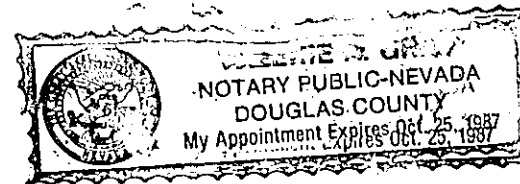
STATE OF Nevada }
COUNTY OF Douglas } S.S.



On this 5th day of July, 1984, before me, a Notary Public, personally appeared Kirk A. Nairne of Ridgewood Developments, Inc. known to me to be the person whose name is subscribed to the above instrument and acknowledges to me that he executed the same.

[Signature]
Notary Public, State of NV
My Commission expires: 10/25/87

STATE OF NV }
COUNTY OF Douglas } S.S.



On this 5th day of July, 1984, before me, a Notary Public, personally appeared Kirk A. Nairne of Lakewood Development, Inc. known to me to be the person whose name is subscribed to the above instrument and acknowledges to me that he executed the same.

[Signature]
Notary Public, State of NV
My Commission expires: 10/25/87


PROPERTY OWNER ASSOCIATION APPROVALS

The undersigned, Kirk A. Nairne, as president of Tahoe Village Homeowners Association, does hereby consent to the preparation and recordation of this map.

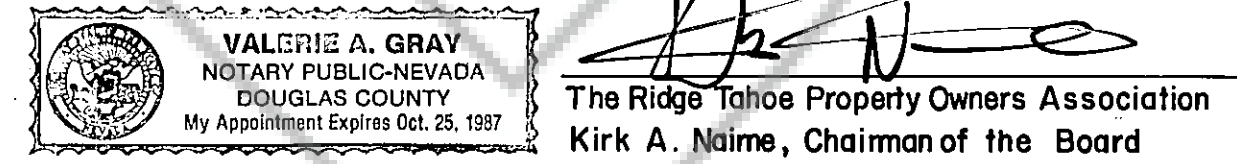
[Signature]
Tahoe Village Homeowners Association
Kirk A. Nairne, President

STATE OF NEVADA }
COUNTY OF DOUGLAS } S.S.

On the 5th day of July, 1984, before me, a Notary Public, personally appeared, Tahoe Village Homeowners Association, Kirk A. Nairne, President, known to me to be the person whose name is subscribed to the above instrument and acknowledges to me that he executed the same.



The undersigned, Kirk A. Nairne, as Chairman of the Board of Directors of The Ridge Tahoe Property Owners Association, does on behalf of such Association, hereby concur in, authorize and consent to the revisions set forth on this amended map and to the preparation and recordation of this map.



STATE OF NEVADA }
COUNTY OF DOUGLAS } S.S.

On the 5th day of July, 1984, before me, a Notary Public, personally appeared, The Ridge Tahoe Property Owners Association, Kirk A. Nairne, Chairman of the Board, known to me to be the person whose name is subscribed to the above instrument and acknowledges to me that he executed the same.

[Signature]
Notary Public, State of Nevada
My Commission Expires: 10/25/87

UTILITY CERTIFICATE

I hereby accept and approve the easements shown on this map:

- [Signature] 10/22/84
Kingsbury General Improvement District
- [Signature] 7-16-84
Tahoe-Douglas Fire District
- [Signature] 7-18-84
Sierra Pacific Power Company
- [Signature] 7/16/84
Continental Telephone Company
- [Signature] 7-16-84
Southwest Gas Corporation

COUNTY CLERK'S CERTIFICATE

I, Yvonne Bernard, Douglas County Clerk, do hereby certify that this plat entitled, Tahoe Village Unit No. 3 - 7th Amended Map, was presented to the Board of Commissioners of Douglas County at a regular meeting thereof, held on the 20th day of September, 1984, and that said Board of Commissioners did thereon adopt said map.

[Signature] 4-9-86
Yvonne Bernard - Deputy
Douglas County Clerk

HEALTH DEPARTMENT APPROVAL

This Final Map is approved by the Health Division of the Department of Human Resources concerning sewage disposal, water pollution, water quality and water supply facilities in accordance with Nevada Revised Statutes. This approval predicates community water supply and community sewage disposal.

[Signature] 8/1/84
Health Division Date

WATER RESOURCES APPROVAL

This Final Map is approved by the Division of Water Resources of the Department of Conservation and Natural Resources concerning water quantity subject to the review of approval on file in this office.


[Signature] 6/16/84
Division of Water Resources Date

SURVEYOR'S CERTIFICATE

I, Bruce R. Scott, a Registered Land Surveyor in the State of Nevada, certify that:

1. This is a true and accurate representation of the lands surveyed under my supervision at the instance of Harich Tahoe Developments.
2. The lands surveyed lie within Section 30, T. 13 N., R. 19 E., M. D. B. & M. and the survey was completed on July 3, 1984.
3. This plat complies with the applicable State statutes and any local ordinances.
4. The monuments are of the character shown and occupy the positions indicated.

[Signature]
Bruce R. Scott
Registered Land Surveyor No. 3579



COUNTY ENGINEER'S CERTIFICATE

I, Paul A. Fillebrown, Engineer in and for Douglas County, Nevada, hereby certify that I have examined this map entitled, Tahoe Village Unit No. 3 - 7th Amended Map and that all conditions of State and local ordinances have been complied with and I am satisfied that the map is technically correct.

[Signature] 4-8-86
Paul A. Fillebrown
Douglas County Engineer Date

PLANNING COMMISSION CERTIFICATE


This map is in substantial conformance with the original Final Map filed for Tahoe Village Unit No. 3, 7th Amended Map as approved by the Douglas County Planning Commission on the 30th day of August, 1984.

[Signature] April 7, 1986
Douglas County Planning Director Date

RECORDER'S CERTIFICATE

Filed for record this 9th day of April, 1986, at 3 minutes past 11 o'clock a.m., in Book 486, of Official Records, at page 827, Document No. 133178. Recorded at the request of Harich Tahoe Developments.

[Signature]
Suzanne Beaudreau by [Signature]
Douglas County Recorder (deputy)




RESOURCE CONCEPTS INC.
340 North Minnesota Street, Carson City, Nevada 89701
(702) 883-1600

THE RIDGE TAHOE

ENGINEERING • ECONOMICS
RESOURCE PLANNING

SUBDIVISION CERTIFICATES
& APPROVALS



DRAWING NUMBER
Tahoe Village Unit #3
7th Amended Page 2
PLAN HOLD CORPORATION • IRVINE, CALIFORNIA
RECORDED BY NUMBER 07048

DRAWING NUMBER
PLAN HOLD CORPORATION • IRVINE, CALIFORNIA
RECORDED BY NUMBER 07048

DRAWING NUMBER
PLAN HOLD CORPORATION • IRVINE, CALIFORNIA
RECORDED BY NUMBER 07048

DRAWING NUMBER
PLAN HOLD CORPORATION • IRVINE, CALIFORNIA
RECORDED BY NUMBER 07048

BRUNING 44-132

TAHOE VILLAGE UNIT NO. 3 - SEVENTH AMENDED MAP

AMENDING LOTS 26, 27, 28, 29, 30, 34, 35, 36, 37, 38, 39, 41
LOCATED IN TAHOE VILLAGE UNIT NO. 3
DOUGLAS COUNTY, NEVADA
SECTION 30, T. 13 N., R. 19 E. M.D.B. & M.

TITLE CERTIFICATE

This is to certify that the foregoing owners, as mentioned in the Owners Certificate, are the only parties having Record Title Interest in the tract of land represented on this map and are the only parties required to sign this map and plan. The following is a complete list of all liens and mortgages of record.

A DEED OF TRUST TO SECURE AN INDEBTEDNESS:

DATED : December 10, 1981
TRUSTOR : HARICH TAHOE DEVELOPMENTS, a General Partnership
TRUSTEE : STEWART TITLE OF NORTHERN NEVADA, a Nevada Corporation
BENEFICIARY : FIRST INTERSTATE BANK OF NEVADA, N.A.
RECORDED : January 12, 1982, in Book 182, Page 535, Document No. 63859, Official Records.

THE BENEFICIAL INTEREST UNDER SAID DEED OF TRUST WAS ASSIGNED

TO : CANADIAN IMPERIAL BANK OF COMMERCE, a Chartered Bank with Agency Office
RECORDED : January 12, 1982, in Book 182, Page 567, Document No. 63860, Official Records.

A DEED OF TRUST TO SECURE AN INDEBTEDNESS:

DATED : March 17, 1981
TRUSTOR : HARICH TAHOE DEVELOPMENTS, a General Partnership
TRUSTEE : SILVER STATE TITLE COMPANY
BENEFICIARY : RICHARDSON HOLDING, INC., a Nevada Corporation
RECORDED : March 18, 1981, in Book 381, Page 1481, Document No. 54482, Official Records.

A DEED OF TRUST TO SECURE AN INDEBTEDNESS:

DATED : March 17, 1981
TRUSTOR : HARICH TAHOE DEVELOPMENTS, a General Partnership
TRUSTEE : SILVER STATE TITLE COMPANY
BENEFICIARY : RICHARDSON HOLDING, INC., a Nevada Corporation
RECORDED : March 18, 1981, in Book 381, Page 1499, Document No. 54483, Official Records.

A DEED OF TRUST TO SECURE AN INDEBTEDNESS:

DATED : March 17, 1981
TRUSTOR : HARICH TAHOE DEVELOPMENTS, a General Partnership
TRUSTEE : SILVER STATE TITLE COMPANY
BENEFICIARY : HARLESK NEVADA, INC., a Nevada Corporation
RECORDED : March 18, 1981, in Book 381, Page 1517, Document No. 54484, Official Records.

A DEED OF TRUST TO SECURE AN INDEBTEDNESS:


DATED : July 18, 1983
TRUSTOR : HARICH TAHOE DEVELOPMENTS, a General Partnership
TRUSTEE : STEWART TITLE OF NORTHERN NEVADA
BENEFICIARY : RICHARDSON HOLDINGS, INC. a Nevada Corporation
RECORDED : August 24, 1983, in Book 883, Page 2081, Document No. 86063, Official Records.

Bruce A. Briseno
Stewart Title of Northern Nevada

STATE OF NEVADA }
COUNTY OF Washoe } S.S.

On this 26th day of September, 1984, before me, a Notary Public, personally appeared, Stewart Title of Northern Nevada, Bruce A. Briseno, known to me to be the person whose name is subscribed to the above instrument and acknowledges to me that they executed the same.

Carol A. Smith
Notary Public, State of Nevada
My Commission expires: December 6, 1986



NOTES

- This map amends the boundary and size configuration of lots 26, 27, 28, 29, 34, 35, 36, 37, 38, 39, and the location of lot 41.
- Lot 26 per the 5th Amended Map of Tahoe Village Unit No. 3 is deleted and its square footage has been distributed to the remaining lots.
- Unit density and square footage allocations have been configured as shown on page 3.
- This map reflects the condominium designations for lots 27, 28, 34 & 37.
- Units for lots 30, 35, 36 & 38 on the 5th Amended Map of Tahoe Village Unit No. 3 have been deleted and units distributed to remaining lots.
- The controlling limit for building heights and the definition of the common area are set forth in the Covenants, Conditions and Restrictions effecting property shown on this map.

SHEET INDEX

SHEET 1	SUBDIVISION CERTIFICATES & APPROVALS
SHEET 2	TITLE CERTIFICATES, SHEET INDEX & VICINITY MAP
SHEET 3	TAHOE VILLAGE UNIT NO. 3, LOTS 27 - 41 & PARCEL A
SHEET 4	ROAD EASEMENT RIDGE CLUB DRIVE
SHEET 5	" " " " " " " " " " " "
SHEET 6	LOT 27, BLDGS. 20 & 21
SHEET 7	LOT 28, BLDGS. 17, 18 & 19
SHEET 8	LOT 34, BLDG. 13
SHEET 9	LOT 37, BLDGS. 14, 15 & 16
SHEET 10	TYPICAL UNIT PLAN
SHEET 11	TYPICAL PENTHOUSE UNIT & PENTHOUSE LOFT
SHEET 12	BLDGS. 13 - 21, LEVELS 6 & 7
SHEET 13	" " " " " " " " " " " "
SHEET 14	" " " " " " " " " " " "
SHEET 15	BLDG. 21, LEVEL 2 & PARKING GARAGE
SHEET 16	BLDG. 20, LEVEL 3 & PARKING GARAGE
SHEET 17	BLDG. 19, " " " " " " " " " " " "
SHEET 18	BLDG. 18, " " " " " " " " " " " "
SHEET 19	BLDG. 17, " " " " " " " " " " " "
SHEET 20	BLDG. 14, " " " " " " " " " " " "
SHEET 21	BLDG. 15, " " " " " " " " " " " "
SHEET 22	BLDG. 16, " " " " " " " " " " " "
SHEET 23	BLDG. 13, " " " " " " " " " " " "
SHEET 24	BLDGS. 17, 19, & 20, LEVELS 1 & 2
SHEET 25	BLDGS. 13-16, 18 & 21, " " " " " " " " " " " "
SHEET 26	BLDG. 21, ELEVATION
SHEET 27	BLDGS. 13, 15, 18, & 20, ELEVATION
SHEET 28	BLDGS. 14, 16, 17, & 19, ELEVATION

HEAVENLY VALLEY APPROVAL

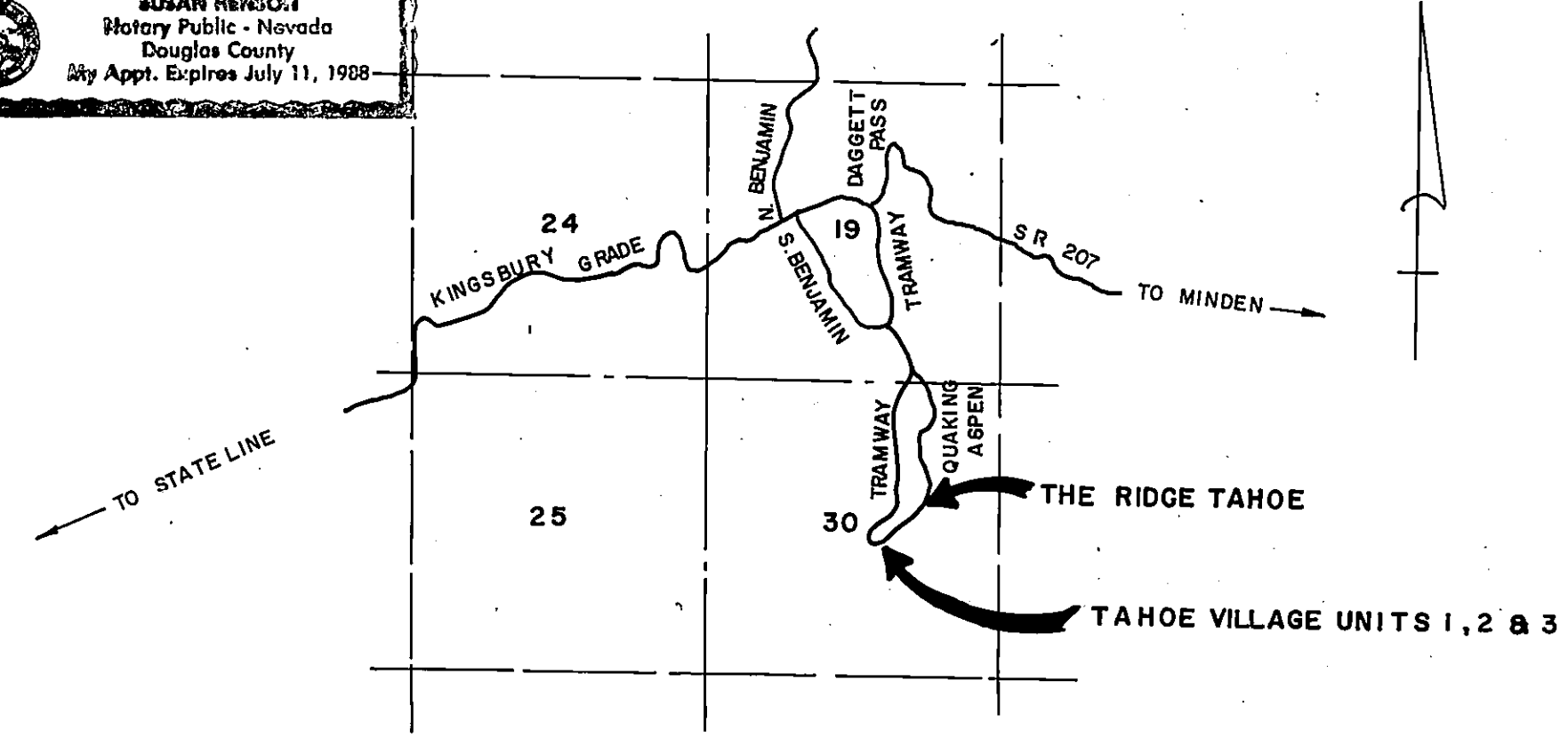
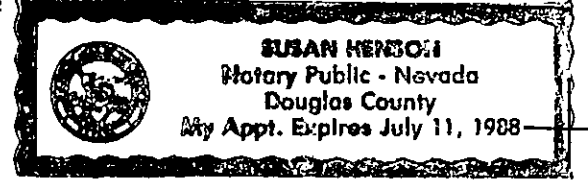
Heavenly Valley, a Nevada Limited Partnership by its General Partner, William Killebrew, does hereby agree and consent to the easements and the encroachments thereon and their locations as shown on this map.

Heavenly Valley, a Nevada Limited Partnership
By *William Killebrew*
William Killebrew


STATE OF NEVADA }
COUNTY OF DOUGLAS } S.S.

On this 10th day of Dec., 1985, before me, a Notary Public, personally appeared, William Killebrew, General Partner of Heavenly Valley, a Nevada Limited Partnership, known to me to be the person whose name is subscribed to the above instrument and acknowledges to me that he executed the same.

Susan Henson
Notary Public, State of Nevada
My Commission expires: 7/11/88



VICINITY MAP
NO SCALE




RESOURCE CONCEPTS INC.
340 North Minnesota Street, Carson City, Nevada 89701
(702) 883-1600

THE RIDGE TAHOE

ENGINEERING • ECONOMICS
RESOURCE PLANNING

TITLE CERTIFICATES, SHEET
INDEX & VICINITY MAP

Sheet 2 of 28



TAHOE VILLAGE UNIT NO. 3 - SEVENTH AMENDED MAP

BEARING & DISTANCE FROM "A"

LOT NO.	BEARING	DIST.	ACRES
30	S. 62° 02' 01" E.	514.83'	0.685
35	S. 74° 37' 11" E.	758.78'	0.362
34	S. 78° 29' 30" E.	838.90'	0.683
36	N. 87° 52' 11" E.	986.62'	0.120
40	S. 29° 25' 49" E.	876.31'	0.209
32	S. 36° 50' 34" E.	659.68'	0.673
31	S. 58° 36' 54" E.	544.78'	0.661
41	S. 48° 48' 15" E.	901.50'	0.209
33	S. 56° 18' 54" E.	845.84'	0.685

BEARING & DISTANCE FROM "C"

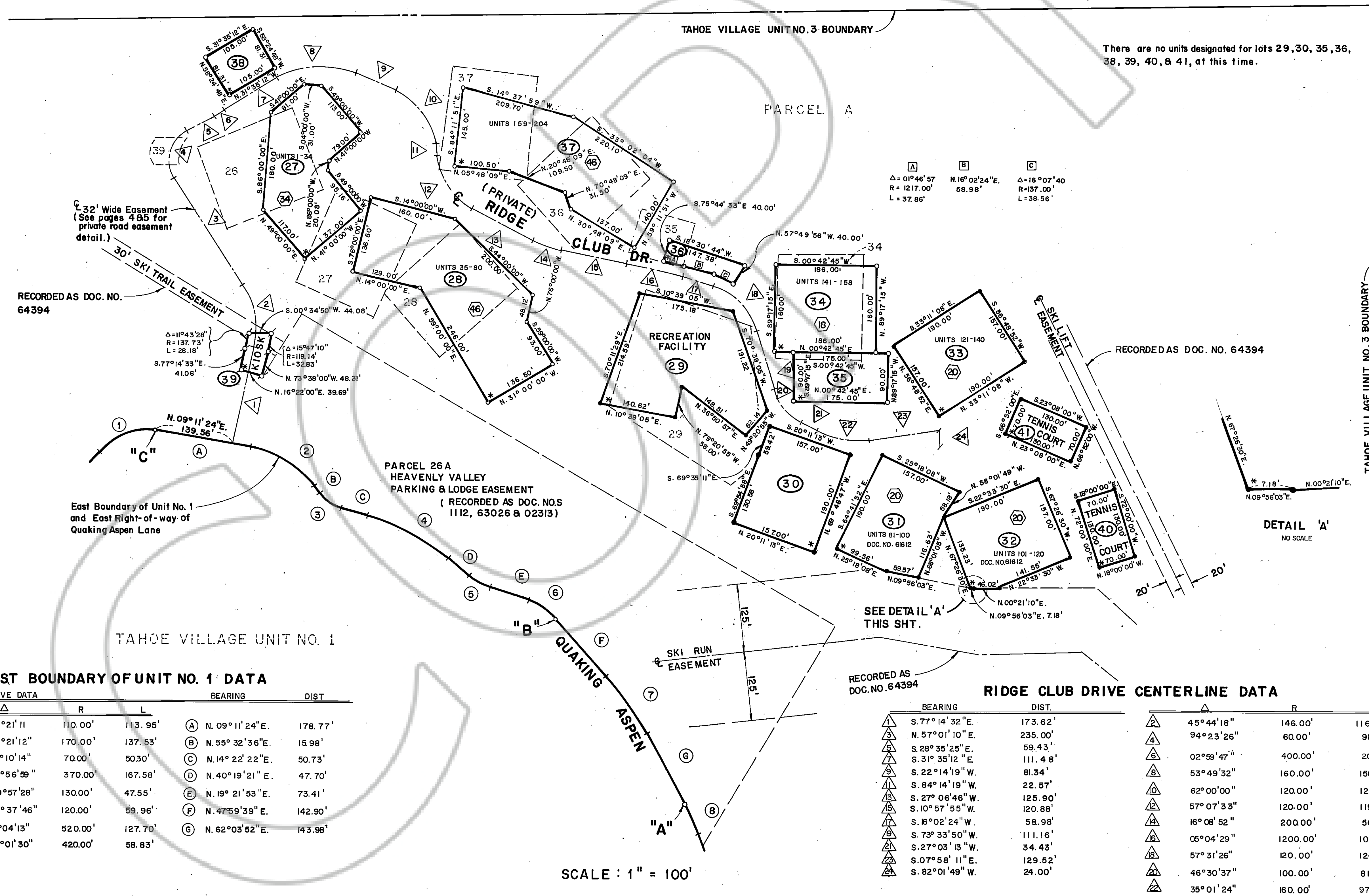
LOT NO.	BEARING	DIST.	ACRES
29	S. 03° 26' 45" E.	814.69'	1.127
37	S. 41° 35' 54" E.	725.71'	1.256
28	S. 04° 37' 33" E.	611.27'	1.406
27	S. 48° 59' 07" E.	410.89'	0.868
39	S. 34° 30' 29" E.	185.31'	0.073
38	S. 78° 51' 52" E.	615.66'	0.196

THIS LIST REFLECTS THE BEARINGS AND DISTANCES FROM THE SYMBOLS "A" & "C" ON QUAKING ASPEN LANE TO THE CORNER DESIGNATED WITH THE SYMBOL * ON THE VARIOUS SITES.

BASIS OF BEARING: BEARINGS ARE IDENTICAL WITH THAT OF TAHOE VILLAGE UNIT NO. 1 AS RECORDED IN DOC. NO. 55769.

LEGEND:

- 5/8" RB / or lead & tag R.L.S 2338 per Doc. no. 61612
- Set 5/8" RB w/tag R.L.S. 3579
- Old Lot Line Alignments - See 5th Amended Map
- Units per Site
- ③ Lot Number
- ∞ Calculated position, nothing set




EAST BOUNDARY OF UNIT NO. 1 DATA

CURVE DATA	R		BEARING	DIST.
	Δ	L		
① 59° 21' 11"	110.00'	113.95'	(A) N. 09° 11' 24" E.	178.77'
② 46° 21' 12"	170.00'	137.53'	(B) N. 55° 32' 36" E.	15.98'
③ 41° 10' 14"	70.00'	50.30'	(C) N. 14° 22' 22" E.	50.73'
④ 25° 56' 58"	370.00'	167.58'	(D) N. 40° 19' 21" E.	47.70'
⑤ 20° 57' 28"	130.00'	47.55'	(E) N. 19° 21' 53" E.	73.41'
⑥ 28° 37' 46"	120.00'	59.96'	(F) N. 47° 59' 39" E.	142.90'
⑦ 14° 04' 13"	520.00'	127.70'	(G) N. 62° 03' 52" E.	143.98'
⑧ 08° 01' 30"	420.00'	58.83'		

RIDGE CLUB DRIVE CENTERLINE DATA

BEARING	DIST.			
	R	L		
① S. 77° 14' 32" E.	173.62'	45° 44' 18"	146.00'	116.55'
② N. 57° 01' 10" E.	235.00'	94° 23' 26"	60.00'	98.85'
③ S. 28° 35' 25" E.	59.43'	02° 59' 47"	400.00'	20.92'
④ S. 31° 35' 12" E.	111.48'	53° 49' 32"	160.00'	150.31'
⑤ S. 22° 14' 19" W.	81.34'	62° 00' 00"	120.00'	129.85'
⑥ S. 84° 14' 19" W.	22.57'	57° 07' 33"	120.00'	119.64'
⑦ S. 27° 06' 46" W.	125.90'	16° 08' 52"	200.00'	56.37'
⑧ S. 10° 57' 55" W.	120.88'	05° 04' 29"	1200.00'	106.29'
⑨ S. 16° 02' 24" W.	58.98'	57° 31' 26"	120.00'	120.48'
⑩ S. 73° 33' 50" W.	111.16'	46° 30' 37"	100.00'	81.18'
⑪ S. 27° 03' 13" W.	34.43'	35° 01' 24"	160.00'	97.80'
⑫ S. 07° 58' 11" E.	129.52'			
⑬ S. 82° 01' 49" W.	24.00'			




NORTH

RESOURCE CONCEPTS INC.
340 North Minnesota Street, Carson City, Nevada 89701
(702) 883 - 1600
THE RIDGE TAHOE

ENGINEERING • ECONOMICS
RESOURCE PLANNING

TAHOE VILLAGE UNIT NO. 3
LOTS 27 THRU 41 & PARCEL A



DRAWING NUMBER
Tahoe Village Unit #3
17th Amended 19-14
PLAN HOLD CORPORATION • IRVINE, CALIFORNIA
RECORDED BY NUMBER 07048

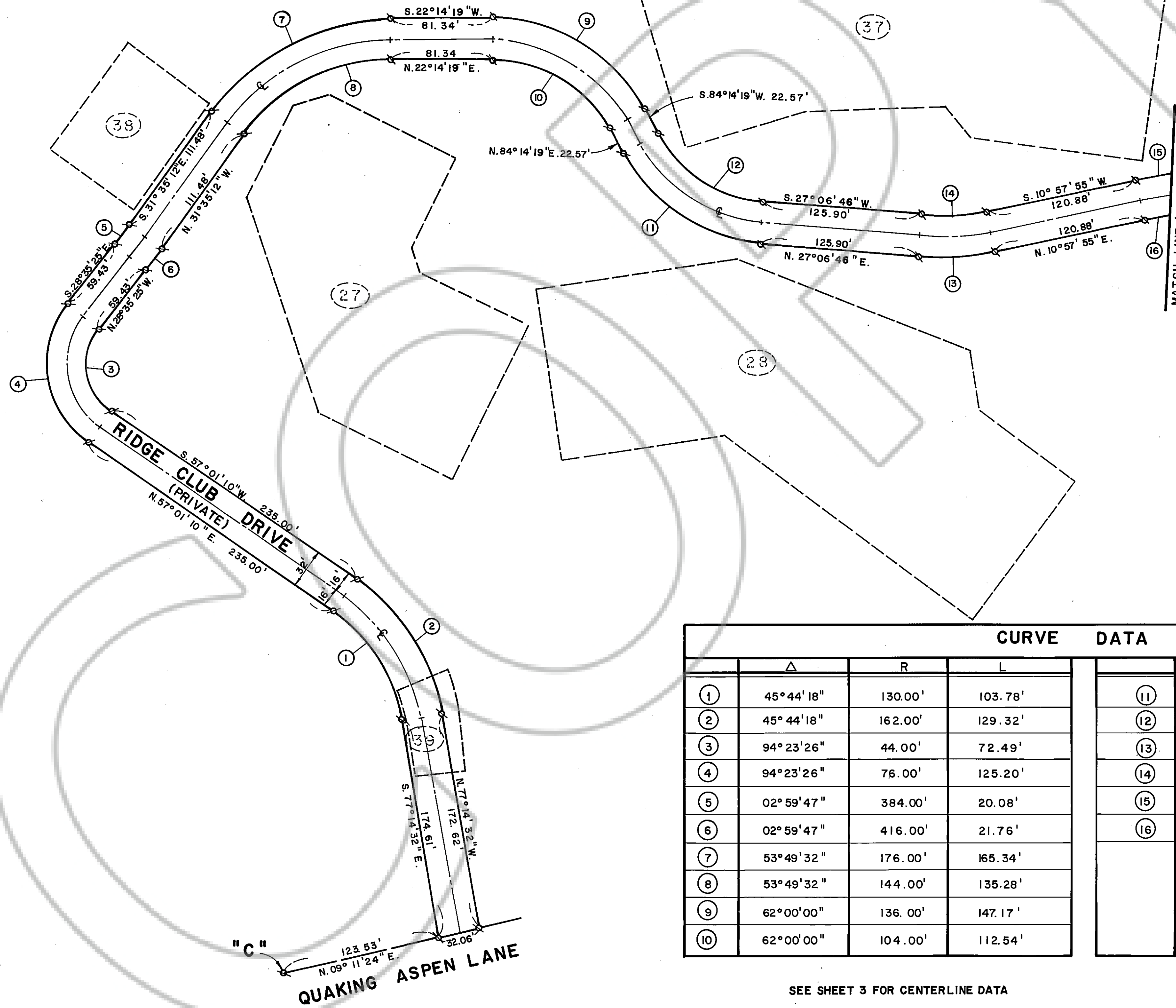
DRAWING NUMBER
PLAN HOLD CORPORATION • IRVINE, CALIFORNIA
RECORDED BY NUMBER 07048

DRAWING NUMBER
PLAN HOLD CORPORATION • IRVINE, CALIFORNIA
RECORDED BY NUMBER 07048

DRAWING NUMBER
PLAN HOLD CORPORATION • IRVINE, CALIFORNIA
RECORDED BY NUMBER 07048

TAHOE VILLAGE UNIT NO.3 - SEVENTH AMENDED MAP

PRIVATE ROAD EASEMENT DETAIL (RIDGE CLUB DRIVE)




Ø CALCULATED POSITION
(NOTHING SET)

SCALE: 1" = 50'

CURVE DATA			CURVE DATA				
	Δ	R	L		Δ	R	L
1	45° 44' 18"	130.00'	103.78'	11	57° 07' 53"	136.00'	135.60'
2	45° 44' 18"	162.00'	129.32'	12	57° 07' 53"	104.00'	103.69'
3	94° 23' 26"	44.00'	72.49'	13	16° 08' 52"	216.00'	60.88'
4	94° 23' 26"	76.00'	125.20'	14	16° 08' 52"	184.00'	51.86'
5	02° 59' 47"	384.00'	20.08'	15	05° 04' 29"	1216.00'	107.70'
6	02° 59' 47"	416.00'	21.76'	16	05° 04' 29"	1184.00'	104.87'
7	53° 49' 32"	176.00'	165.34'				
8	53° 49' 32"	144.00'	135.28'				
9	62° 00' 00"	136.00'	147.17'				
10	62° 00' 00"	104.00'	112.54'				

SEE SHEET 3 FOR CENTERLINE DATA

BRUNING 44-132




RESOURCE CONCEPTS INC.
340 North Minnesota Street, Carson City, Nevada 89701
(702) 883 - 1600

ENGINEERING • ECONOMICS
RESOURCE PLANNING

THE RIDGE TAHOE

Sheet 4 of 28



DRAWING NUMBER
Tahoe Village Unit #3
7th Amended Pt. 5
PLAN HOLD CORPORATION • IRVINE, CALIFORNIA
REORDER BY NUMBER 0704R

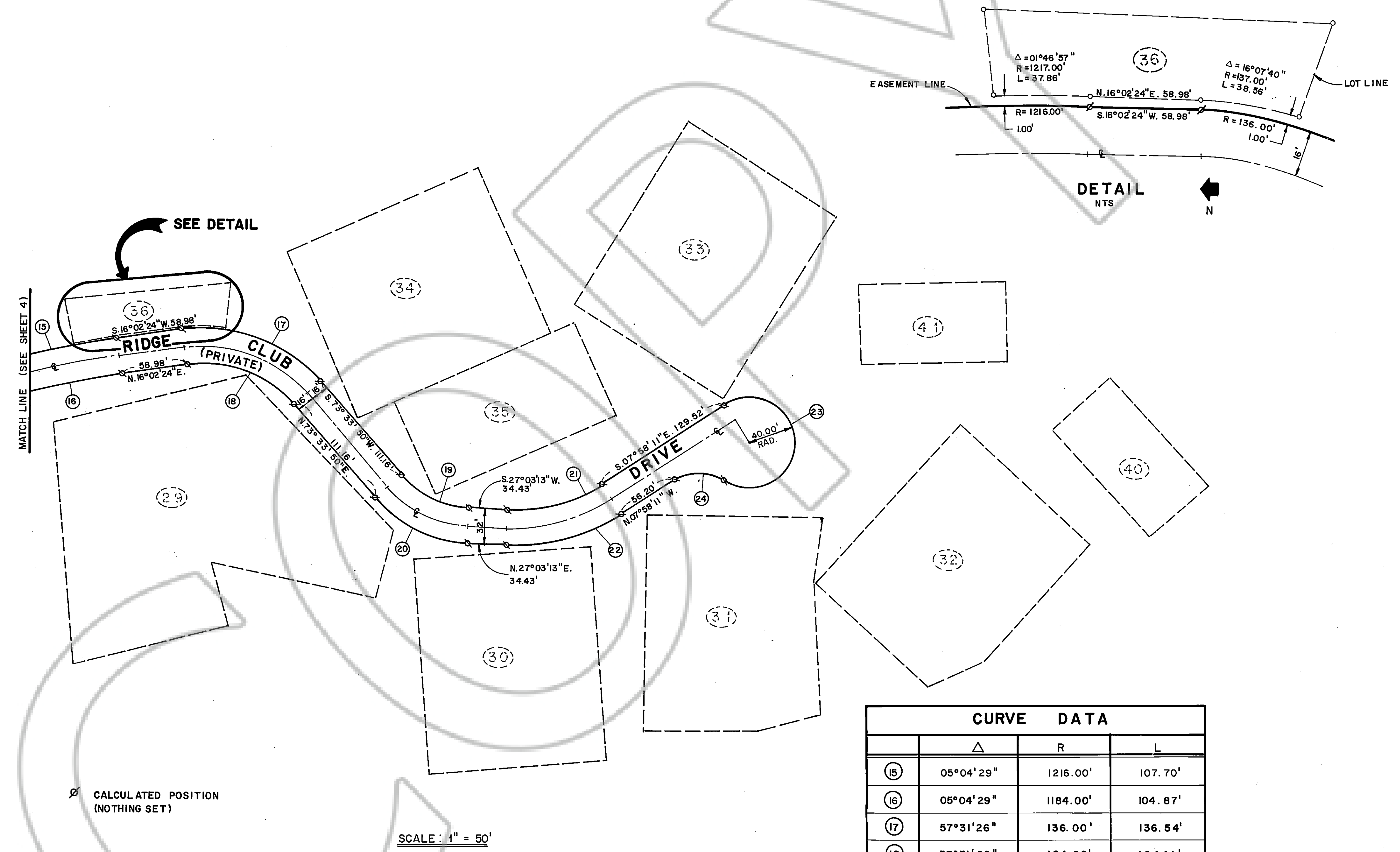
DRAWING NUMBER
PLAN HOLD CORPORATION • IRVINE, CALIFORNIA
REORDER BY NUMBER 0704R

DRAWING NUMBER
PLAN HOLD CORPORATION • IRVINE, CALIFORNIA
REORDER BY NUMBER 0704R


DRAWING NUMBER
PLAN HOLD CORPORATION • IRVINE, CALIFORNIA
REORDER BY NUMBER 0704R

TAHOE VILLAGE UNIT NO.3-SEVENTH AMENDED MAP

PRIVATE ROAD EASEMENT DETAIL (RIDGE CLUB DRIVE)



CURVE DATA			
	Δ	R	L
15	05°04'29"	1216.00'	107.70'
16	05°04'29"	1184.00'	104.87'
17	57°31'26"	136.00'	136.54'
18	57°31'26"	104.00'	104.41'
19	46°30'37"	84.00'	68.19'
20	46°30'37"	116.00'	94.16'
21	35°01'24"	144.00'	88.02'
22	35°01'24"	176.00'	107.58'
23	246°25'17"	40.00'	172.04'
24	66°25'17"	40.00'	46.37'




RESOURCE CONCEPTS INC.
 340 North Minnesota Street, Carson City, Nevada 89701
 (702) 883 - 1600

ENGINEERING • ECONOMICS
 RESOURCE PLANNING

THE RIDGE TAHOE

Sheet 5 of 28



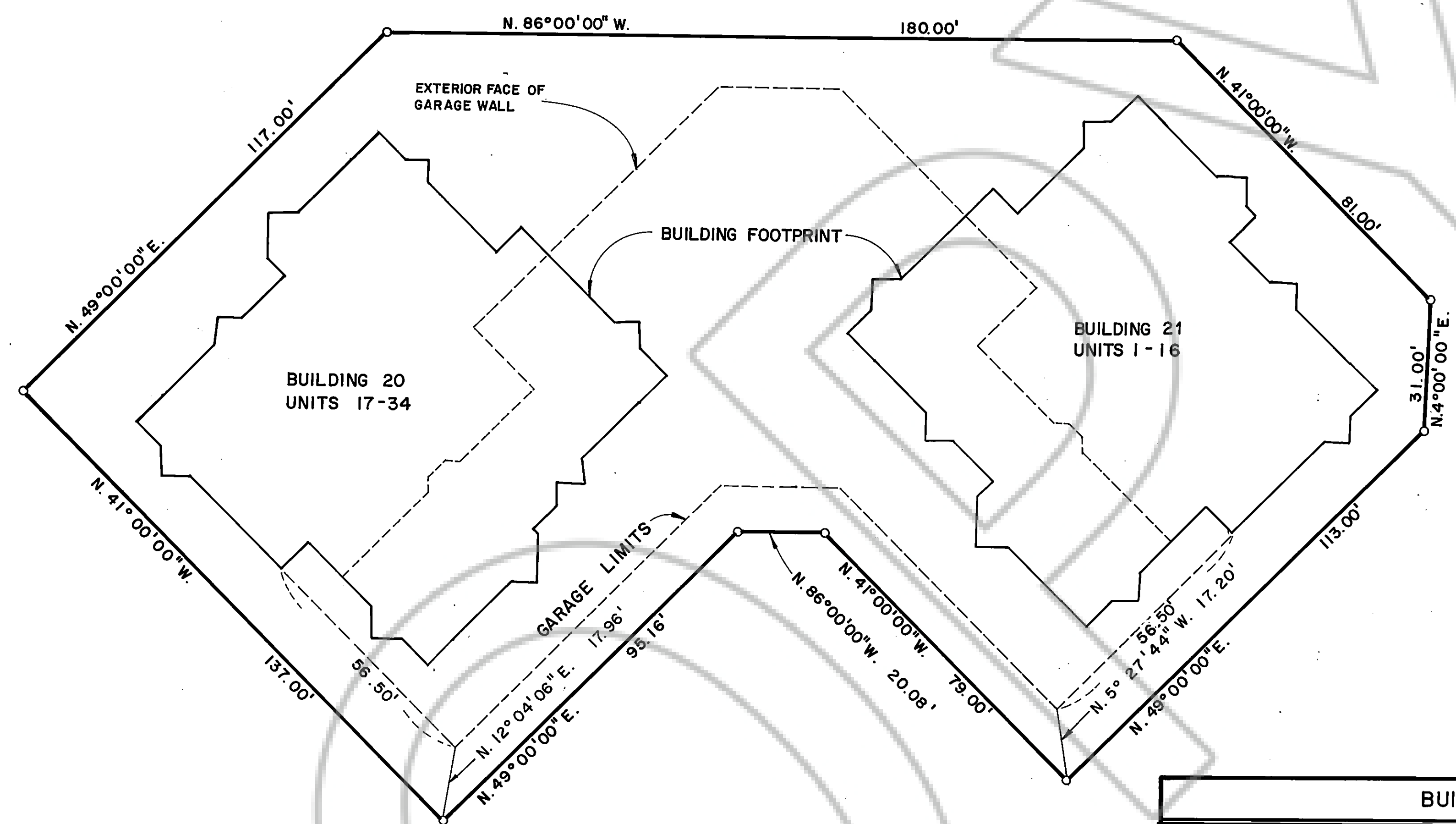
DRAWING NUMBER
Tahoe Village Unit #3
7th Amended pg. 6
PLAN HOLD CORPORATION • IRVINE, CALIFORNIA
REORDER BY NUMBER 0704R

DRAWING NUMBER
PLAN HOLD CORPORATION • IRVINE, CALIFORNIA
REORDER BY NUMBER 0704R

DRAWING NUMBER
PLAN HOLD CORPORATION • IRVINE, CALIFORNIA
REORDER BY NUMBER 0704R

DRAWING NUMBER
PLAN HOLD CORPORATION • IRVINE, CALIFORNIA
REORDER BY NUMBER 0704R

TAHOE VILLAGE UNIT NO.3-SEVENTH AMENDED MAP




SCALE: 1" = 20'

LOT 27

BUILDING 21					
UNIT & FLOOR LEVEL KEY MAP					
LEVEL 6	LEVEL 5	LEVEL 4	LEVEL 3	LEVEL 2	LEVEL 1

BUILDING 20						
UNIT & FLOOR LEVEL KEY MAP						
LEVEL 7	LEVEL 6	LEVEL 5	LEVEL 4	LEVEL 3	LEVEL 2	LEVEL 1




RESOURCE CONCEPTS INC.
340 North Minnesota Street, Carson City, Nevada 89701
(702) 883 - 1600

**ENGINEERING • ECONOMICS
RESOURCE PLANNING**

LOT 27
BUILDINGS 20 & 21

THE RIDGE TAHOE

Sheet 6 of 28



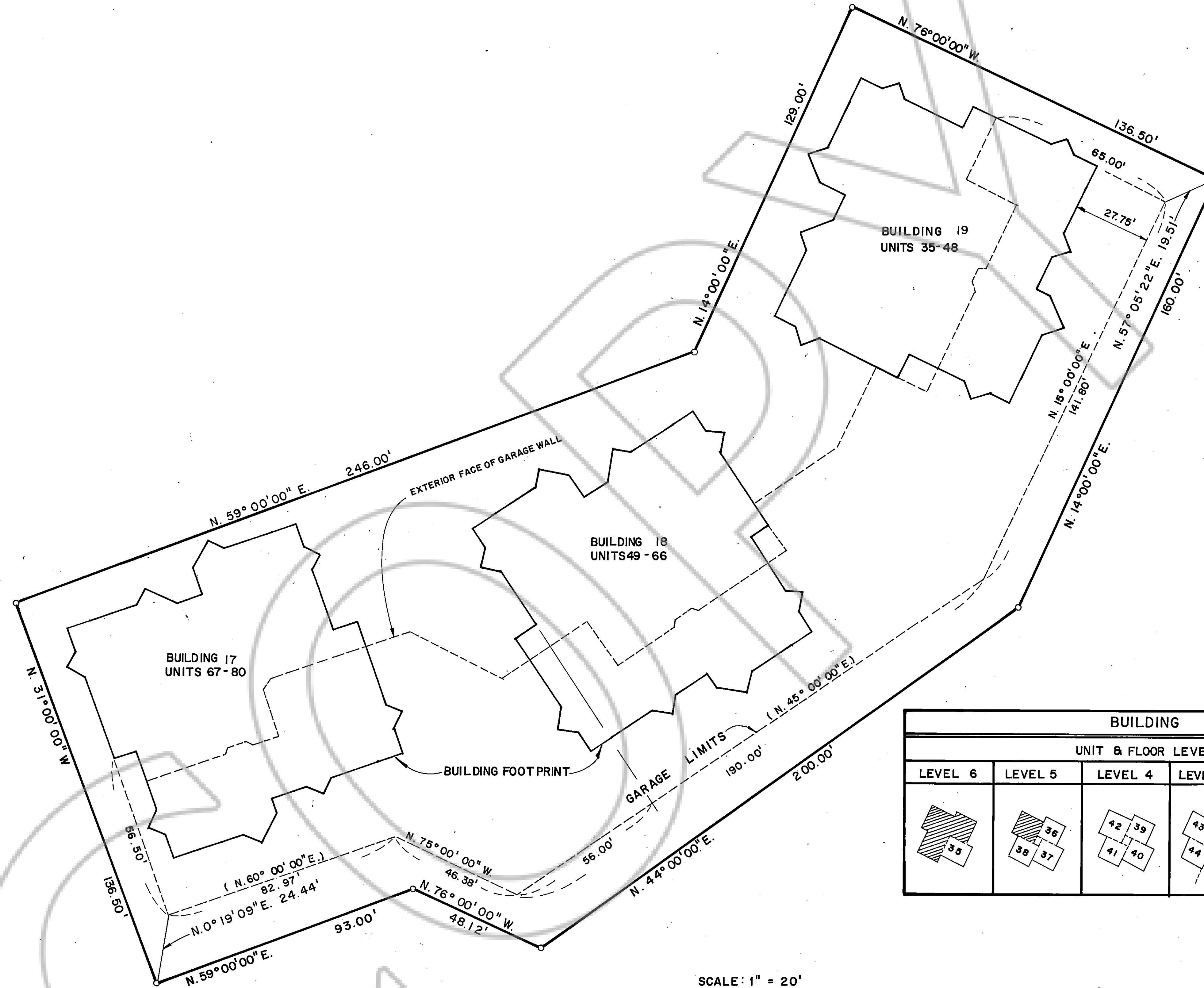
TAHOE VILLAGE UNIT NO. 3 - SEVENTH AMENDED MAP

DRAWING NUMBER
Tahoe Village Unit #3
7th Amended As 7
PLAN HOLD CORPORATION • IRVINE, CALIFORNIA
REGISTERED NUMBER 07049

DRAWING NUMBER
PLAN HOLD CORPORATION • IRVINE, CALIFORNIA
REGISTERED NUMBER 07049

DRAWING NUMBER
PLAN HOLD CORPORATION • IRVINE, CALIFORNIA
REGISTERED NUMBER 07049

DRAWING NUMBER
PLAN HOLD CORPORATION • IRVINE, CALIFORNIA
REGISTERED NUMBER 07049




BUILDING 17					
UNIT & FLOOR LEVEL KEY MAP					
LEVEL 6	LEVEL 5	LEVEL 4	LEVEL 3	LEVEL 2	LEVEL 1
67	70, 69, 68	73, 74, 72, 71	76, 75, GAR.	78, 77	80, 79

BUILDING 19					
UNIT & FLOOR LEVEL KEY MAP					
LEVEL 6	LEVEL 5	LEVEL 4	LEVEL 3	LEVEL 2	LEVEL 1
35	36, 38, 37	42, 39, 41, 40	43, GAR., 44	45, 46	47, 48


BUILDING 18						
UNIT & FLOOR LEVEL KEY MAP						
LEVEL 7	LEVEL 6	LEVEL 5	LEVEL 4	LEVEL 3	LEVEL 2	LEVEL 1
49	51, 52, 50	56, 53, 55, 54	60, 57, 59, 58	GAR., 62, 61	64, 63	66, 65

SCALE: 1" = 20'
LOT 28



RESOURCE CONCEPTS INC.
340 North Minnesota Street, Carson City, Nevada 89701
(702) 883 - 1600
ENGINEERING • ECONOMICS
RESOURCE PLANNING
THE RIDGE TAHOE

Sheet 7 of 28



TAHOE VILLAGE UNIT NO. 3 - SEVENTH AMENDED MAP

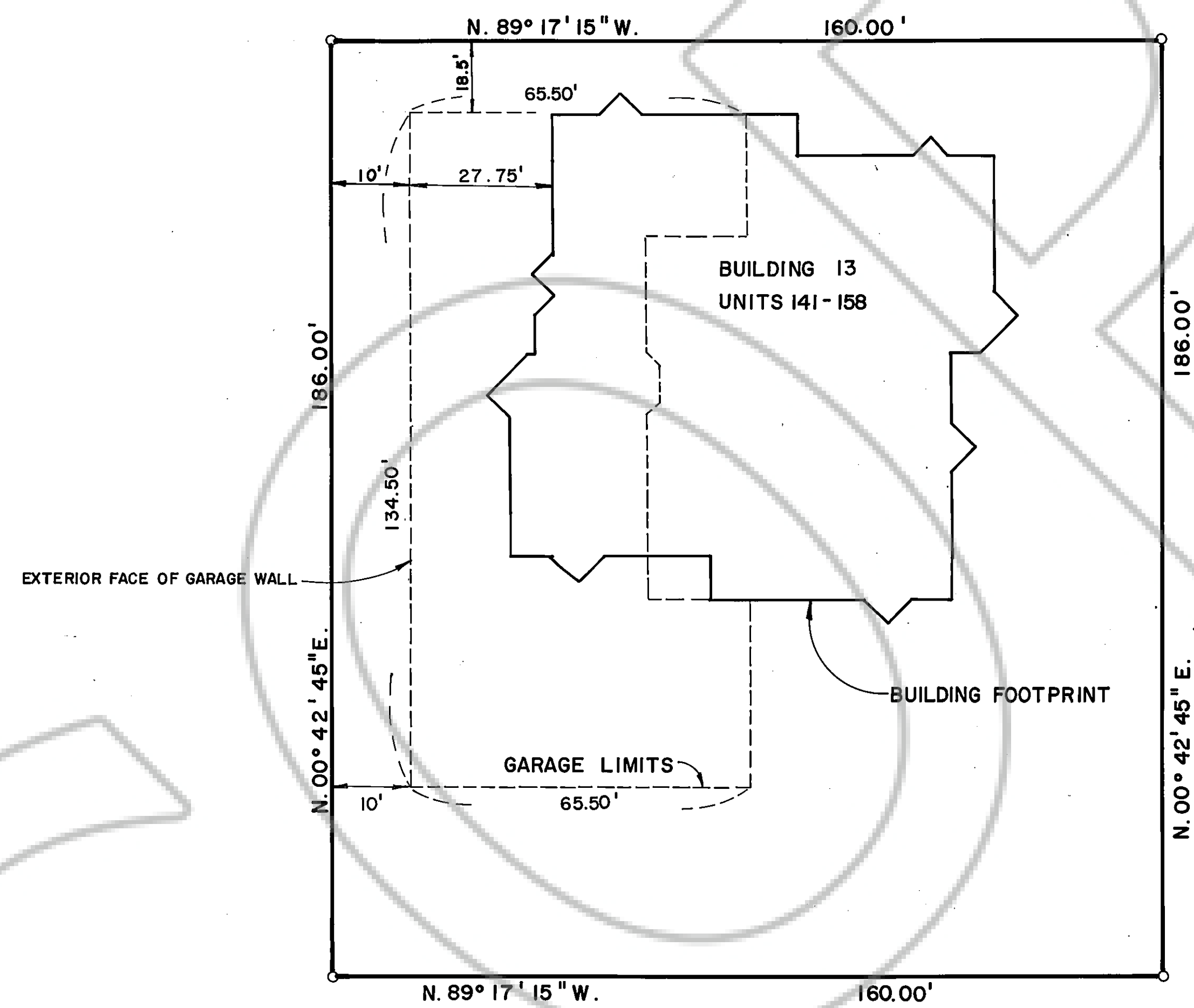
DRAWING NUMBER
Tahoe Village Unit #3
7th Amended pg. 8
PLAN HOLD CORPORATION • IRVINE, CALIFORNIA
REORDER BY NUMBER 0704R

DRAWING NUMBER
PLAN HOLD CORPORATION • IRVINE, CALIFORNIA
REORDER BY NUMBER 0704R

DRAWING NUMBER
PLAN HOLD CORPORATION • IRVINE, CALIFORNIA
REORDER BY NUMBER 0704R

DRAWING NUMBER
PLAN HOLD CORPORATION • IRVINE, CALIFORNIA
REORDER BY NUMBER 0704R


BRUNING 44-132



SCALE: 1" = 20'


LOT 34

BUILDING 13						
UNIT & FLOOR LEVEL KEY MAP						
LEVEL 7	LEVEL 6	LEVEL 5	LEVEL 4	LEVEL 3	LEVEL 2	LEVEL 1
141	144 143 142	146 147 145 148	150 151 149 152	GAR. 153 154	155 156	157 158



RESOURCE CONCEPTS INC.
340 North Minnesota Street, Carson City, Nevada 89701
ENGINEERING • ECONOMICS
RESOURCE PLANNING
LOT 34
BUILDING 13
THE RIDGE TAHOE
(702) 883 - 1600

Sheet 8 of 28



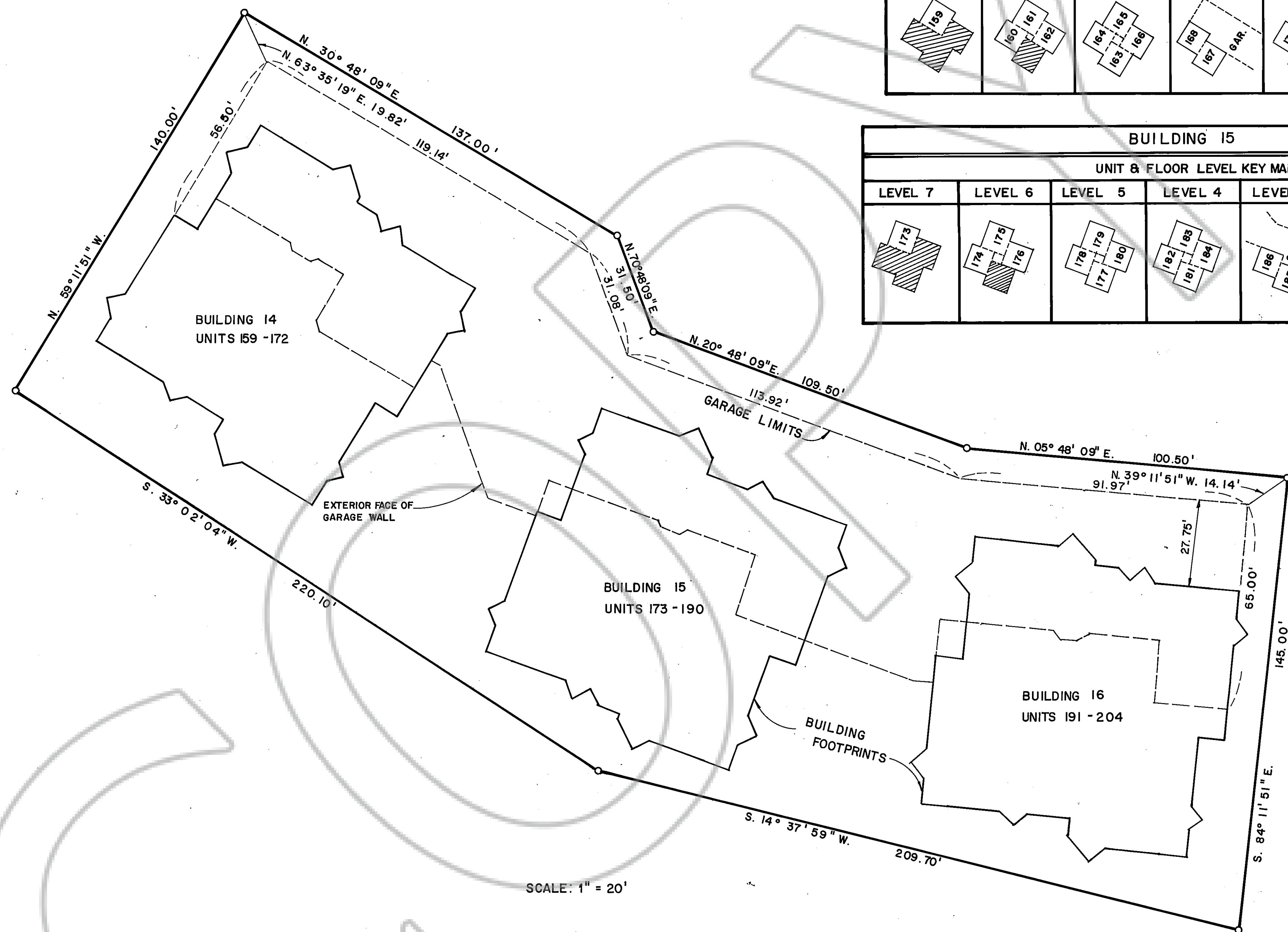
DRAWING NUMBER
Tahoe Village Unit #3
7th Amended Pg. 9
PLAN HOLD CORPORATION • IRVINE, CALIFORNIA
RECEIVED BY NUMBER 0723A

DRAWING NUMBER
PLAN HOLD CORPORATION • IRVINE, CALIFORNIA
RECEIVED BY NUMBER 0723A

DRAWING NUMBER
PLAN HOLD CORPORATION • IRVINE, CALIFORNIA
RECEIVED BY NUMBER 0723A

DRAWING NUMBER
PLAN HOLD CORPORATION • IRVINE, CALIFORNIA
RECEIVED BY NUMBER 0723A

TAHOE VILLAGE UNIT NO. 3 - SEVENTH AMENDED MAP




LOT 37

BUILDING 14					
UNIT & FLOOR LEVEL KEY MAP					
LEVEL 6	LEVEL 5	LEVEL 4	LEVEL 3	LEVEL 2	LEVEL 1

BUILDING 15						
UNIT & FLOOR LEVEL KEY MAP						
LEVEL 7	LEVEL 6	LEVEL 5	LEVEL 4	LEVEL 3	LEVEL 2	LEVEL 1

BUILDING 16					
UNIT & FLOOR LEVEL KEY MAP					
LEVEL 6	LEVEL 5	LEVEL 4	LEVEL 3	LEVEL 2	LEVEL 1




NORTH

RESOURCE CONCEPTS INC.
340 North Minnesota Street, Carson City, Nevada 89701
LOT 37
BUILDINGS 14, 15 & 16

ENGINEERING • ECONOMICS
RESOURCE PLANNING

THE RIDGE TAHOE

Sheet 9 of 28



DRAWING NUMBER
Tahoe Village Unit #3
7th Amended Pg 10
PLAN HOLD CORPORATION • IRVINE, CALIFORNIA
REGISTERED PROFESSIONAL ARCHITECT

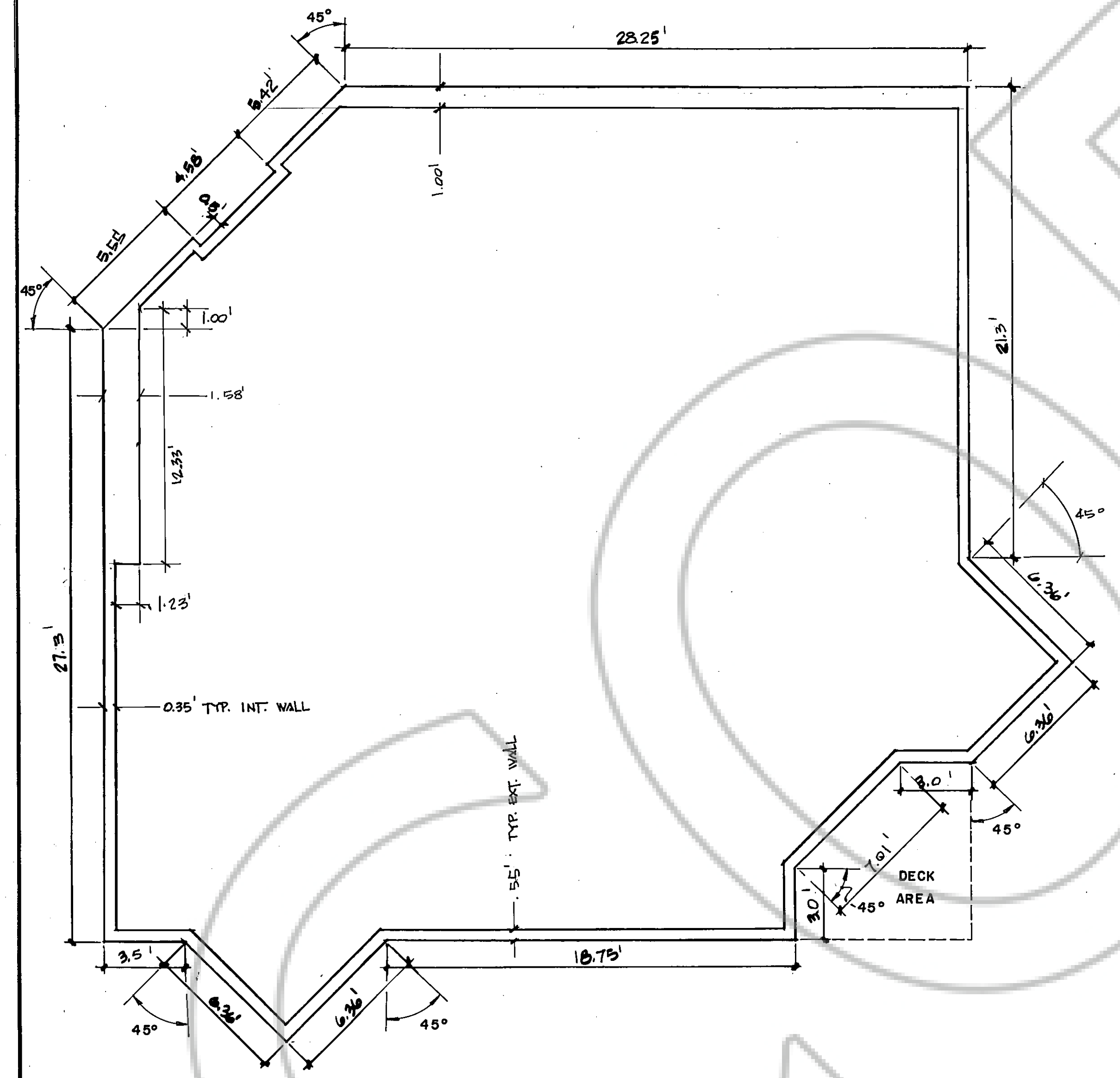
DRAWING NUMBER
PLAN HOLD CORPORATION • IRVINE, CALIFORNIA
REGISTERED PROFESSIONAL ARCHITECT

DRAWING NUMBER
PLAN HOLD CORPORATION • IRVINE, CALIFORNIA
REGISTERED PROFESSIONAL ARCHITECT

DRAWING NUMBER
PLAN HOLD CORPORATION • IRVINE, CALIFORNIA
REGISTERED PROFESSIONAL ARCHITECT

TAHOE VILLAGE UNIT NO. 3 - SEVENTH AMENDED MAP

AMENDING LOTS 26,27,28,29,30,34,35,36,37,38,39,41
 LOCATED IN TAHOE VILLAGE UNIT NO. 3
 DOUGLAS COUNTY, NEVADA
 SECTION 30, T.13N., R.19E., M.D.B. & M.



TYPICAL UNIT PLAN

SCALE: 1/4" = 1'-0"

TYPICAL UNITS:
 TYPICAL FOR LOT 27 - UNITS 2-16, 18-34
 TYPICAL FOR LOT 28 - UNITS 36-48, 50-66, 68-80
 TYPICAL FOR LOT 34 - UNITS 142-158
 TYPICAL FOR LOT 37 - UNITS 160-172, 174-190, 192-204

THE FLOOR PLAN OF THE FOLLOWING UNITS ARE THE REVERSE OF THE TYPICAL UNIT PLAN SHOWN ON THIS SHEET.


UNITS:
 2, 4, 5, 7, 9, 11, 13, 15, 17, 19, 22, 24, 26, 28, 29, 31, 33, 35, 37, 40, 42, 43, 45, 47, 51, 52, 53, 55, 57, 59, 61, 63, 65, 67, 69, 72, 74, 75, 77, 79, 142, 144, 146, 148, 150, 152, 154, 156, 158, 160, 162, 164, 166, 168, 170, 172, 174, 176, 178, 180, 182, 184, 186, 188, 190, 192, 194, 196, 198, 200, 202, 204.

- NOTES:
1. THE BOUNDARY LINES OF EACH UNIT ARE INTERIOR UNFINISHED SURFACES EXCLUSIVE OF PAINT, PAPER, WAX, TILE, ENAMEL OR OTHER FINISHING OF ITS PERIMETER WALLS, FLOORS, CEILINGS, WINDOWS, & WINDOW FRAMES, DOORS & DOOR FRAMES AND INCLUDES THE AIR SPACES SO ENCOMPASSED.
 2. THE REMAINDER OF THE PROJECT IS COMMON AREA, WHICH MEANS ALL LAND & ALL PORTIONS NOT LOCATED WITHIN ANY UNIT & ALSO INCLUDES, BUT NOT BY WAY OF LIMITATION, ALL STAIRWELLS, CORRIDORS, SHAFTS, JANITOR ROOMS, STORAGE ROOMS, CENTRAL HEATING, REFRIGERATION, & OTHER EQUIPMENT, ROOFS, FLOORS, FOUNDATIONS, PIPES, DUCTS, FLUES, CHUTES, CONDUITS, WIRES, & OTHER UTILITIES TO THE OUTLETS, BEARING WALLS, COLUMNS & GIRDERS, TO THE UNFINISHED SURFACES THEREON, REGARDLESS OF LOCATION. ACCESS TO ALL AUXILIARY USES ARE FROM THE COMMON AREA.
 3. THE OWNER OF EACH UNIT SHALL OWN AN UNDIVIDED INTEREST IN THE COMMON AREA.
 4. ALL BUILDING WALLS OF UNITS ARE AT RIGHT ANGLES UNLESS OTHERWISE NOTED.
 5. ALL INTERIOR DIMENSIONS SHOWN & ELEVATIONS NOTED ON SHEETS 12 THRU 28 ARE MEASURED TO THE UNFINISHED INTERIOR SURFACES OF THE WALLS & FLOORS.



NORTH

RESOURCE CONCEPTS INC.
 (702) 883 - 1600
 THE RIDGE TAHOE
 340 North Minnesota Street, Carson City, Nevada 89701
 ENGINEERING • ECONOMICS
 RESOURCE PLANNING



DRAWING NUMBER
Tahoe Village Unit #3
7th Amended Ag 11
PLAN HOLD CORPORATION • IRVINE, CALIFORNIA
REDESIGNED BY NUMBER/020A

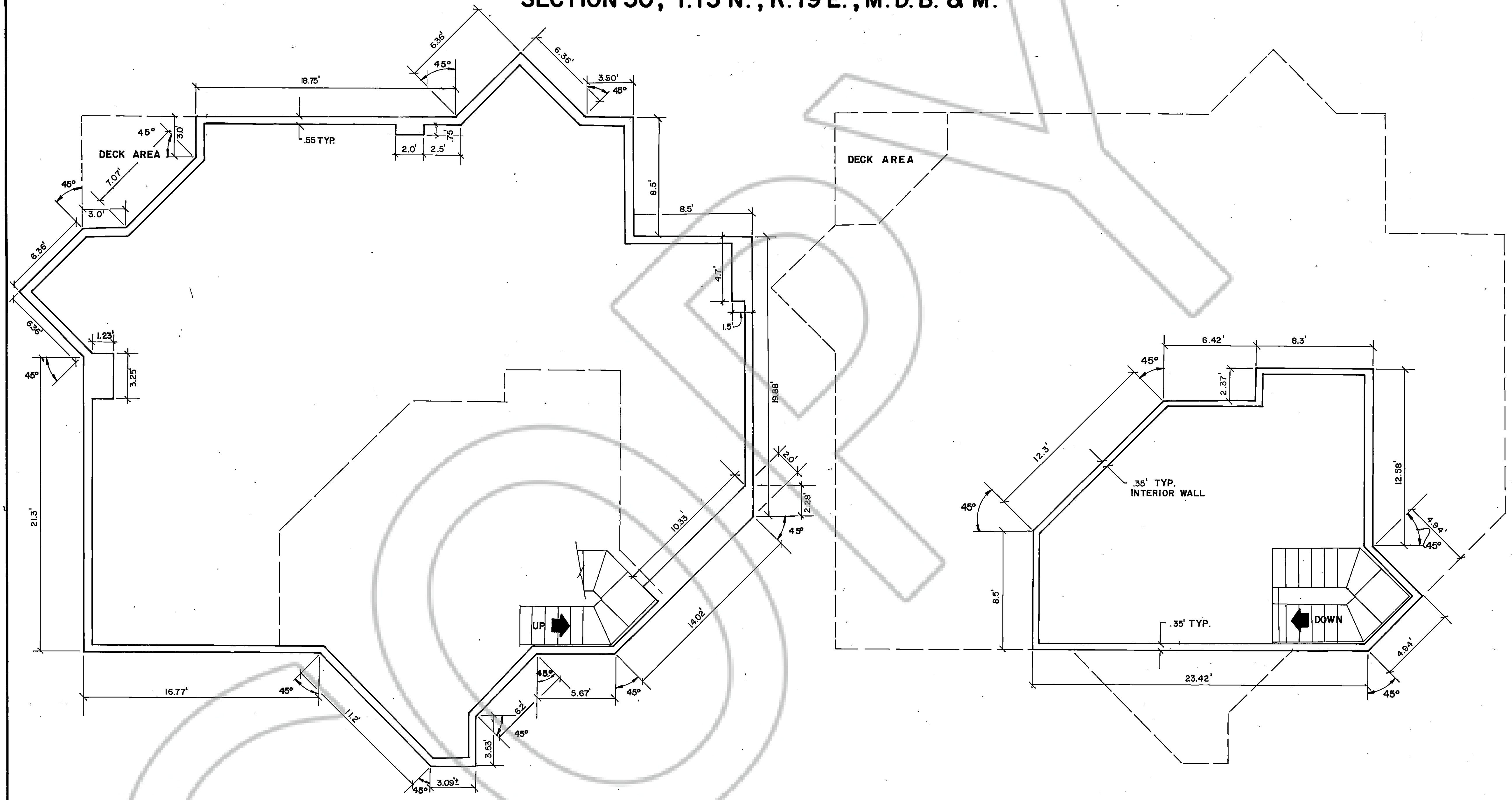
DRAWING NUMBER
PLAN HOLD CORPORATION • IRVINE, CALIFORNIA
REDESIGNED BY NUMBER/020A

DRAWING NUMBER
PLAN HOLD CORPORATION • IRVINE, CALIFORNIA
REDESIGNED BY NUMBER/020A

DRAWING NUMBER
PLAN HOLD CORPORATION • IRVINE, CALIFORNIA
REDESIGNED BY NUMBER/020A

TAHOE VILLAGE UNIT NO. 3 - SEVENTH AMENDED MAP

AMENDING LOTS 26, 27, 28, 29, 30, 34, 35, 36, 37, 38, 39, 41
 LOCATED IN TAHOE VILLAGE UNIT NO. 3
 DOUGLAS COUNTY, NEVADA
 SECTION 30, T.13 N., R. 19 E., M. D. B. & M.



TYPICAL PENTHOUSE UNIT PLAN

SCALE : 1/4" = 1' - 0"

TYPICAL PENTHOUSE LOFT PLAN

SCALE : 1/4" = 1' - 0"

TYPICAL PENTHOUSE UNITS:

- TYP. FOR LOT 27 - UNITS 1 & 17
- TYP. FOR LOT 28 - UNITS 35, 49, & 67
- TYP. FOR LOT 34 - UNIT 141
- TYP. FOR LOT 37 - UNITS 159, 173, & 191

THE FLOOR PLAN OF THE FOLLOWING UNITS ARE THE REVERSE OF THE TYPICAL PENTHOUSE UNIT PLAN SHOWN ON THIS SHEET.
 UNITS: 17, 35 & 67.

NOTE: NOTES 1-5 SHOWN ON SHEET 10 APPLY TO ALL "TYPICAL PENTHOUSE UNITS."

BRUNING 44-132


NORTH

RESOURCE CONCEPTS INC.
 340 North Minnesota Street, Carson City, Nevada 89701
 (702) 883 - 1600

ENGINEERING • ECONOMICS
RESOURCE PLANNING

THE RIDGE TAHOE

Sheet 11 of 28



DRAWING NUMBER
Tahoe Village Unit #3
17th Amended M. 12
PLAN HOLD CORPORATION • IRVINE, CALIFORNIA
REORDER BY NUMBER 0204R

DRAWING NUMBER
PLAN HOLD CORPORATION • IRVINE, CALIFORNIA
REORDER BY NUMBER 0204R

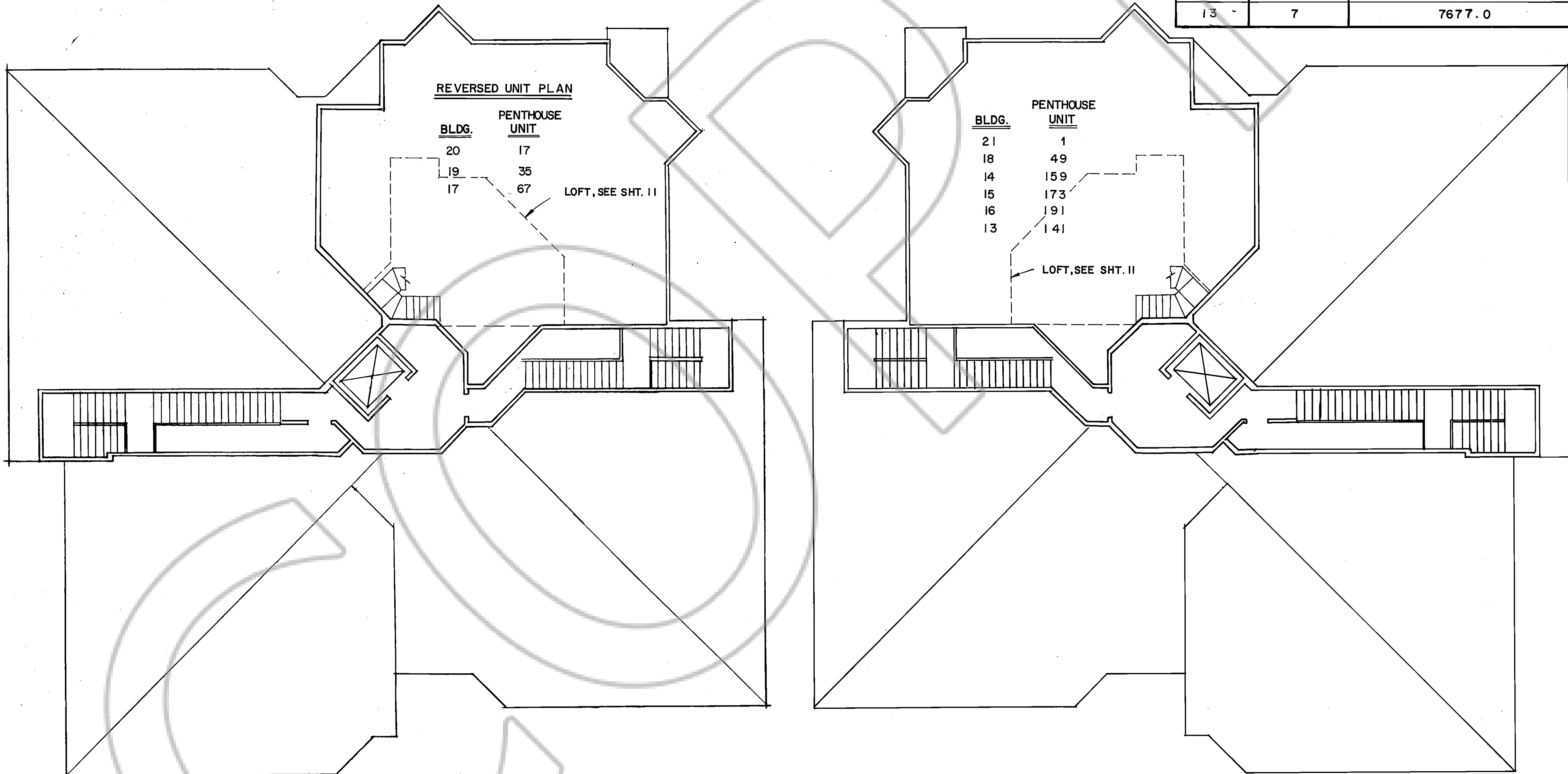
DRAWING NUMBER
PLAN HOLD CORPORATION • IRVINE, CALIFORNIA
REORDER BY NUMBER 0204R

DRAWING NUMBER
PLAN HOLD CORPORATION • IRVINE, CALIFORNIA
REORDER BY NUMBER 0204R

TAHOE VILLAGE UNIT NO. 3 - SEVENTH AMENDED MAP

AMENDING LOTS 26,27,28,29,30,34,35,36,37,38,39,41
 LOCATED IN TAHOE VILLAGE UNIT NO. 3
 DOUGLAS COUNTY, NEVADA
 SECTION 30, T.13N. , R. 19E. , M.D.B. & M.

BUILDING	LEVEL	FINISHED FLOOR ELEVATIONS
21	6	7601.0
20	7	7601.0
19	6	7592.0
18	7	7602.0
17	6	7592.0
14	6	7601.0
15	7	7611.0
16	6	7601.0
13	7	7677.0



BUILDINGS 17, 19 , & 20

BUILDINGS 13, 14, 15, 16, 18, & 21

SCALE: 1" = 8'



NORTH


RESOURCE CONCEPTS INC.
 340 North Minnesota Street, Carson City, Nevada 89701
 (702) 883 - 1600

ENGINEERING • ECONOMICS
 RESOURCE PLANNING

BUILDINGS 13-21
 LEVELS 6&7

THE RIDGE TAHOE

Sheet 12 of 28



DRAWING NUMBER
Tahoe Village Unit #3
7th Amended
14-13
PLAN HOLD CORPORATION • IRVINE, CALIFORNIA
REGISTERED PROFESSIONAL ARCHITECT

DRAWING NUMBER
PLAN HOLD CORPORATION • IRVINE, CALIFORNIA
REGISTERED PROFESSIONAL ARCHITECT

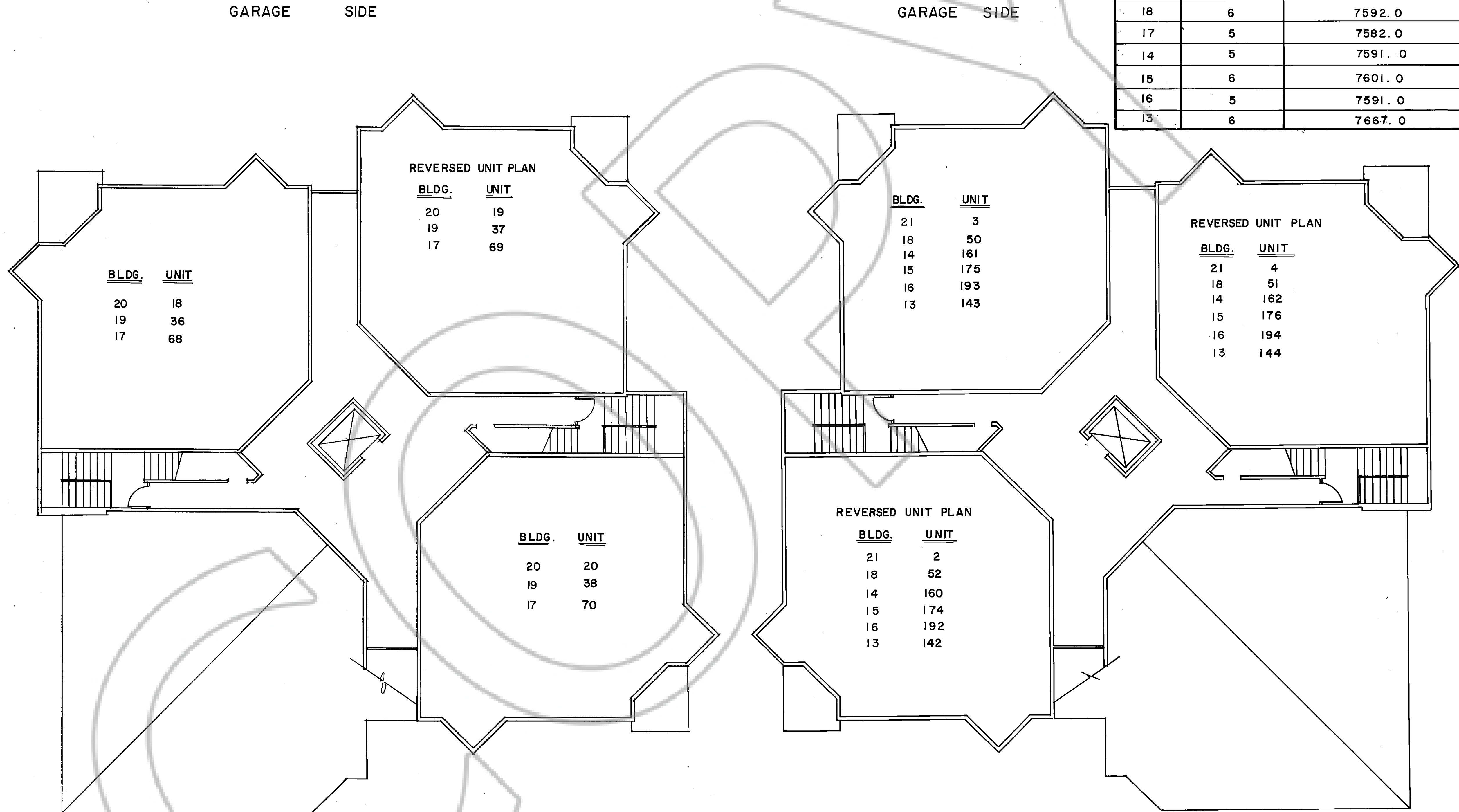
DRAWING NUMBER
PLAN HOLD CORPORATION • IRVINE, CALIFORNIA
REGISTERED PROFESSIONAL ARCHITECT

DRAWING NUMBER
PLAN HOLD CORPORATION • IRVINE, CALIFORNIA
REGISTERED PROFESSIONAL ARCHITECT

TAHOE VILLAGE UNIT NO. 3 - SEVENTH AMENDED MAP

AMENDING LOTS 26, 27, 28, 29, 30, 34, 35, 36, 37, 38, 39, 41
 LOCATED IN TAHOE VILLAGE UNIT NO. 3
 DOUGLAS COUNTY, NEVADA
 SECTION 30, T. 13N., R. 19E., M.D.B. & M.

BUILDING	LEVEL	FINISHED FLOOR ELEVATIONS
21	5	7591.0
20	6	7591.0
19	5	7582.0
18	6	7592.0
17	5	7582.0
14	5	7591.0
15	6	7601.0
16	5	7591.0
13	6	7667.0




BUILDINGS 17, 19, & 20

BUILDINGS 13, 14, 15, 16, 18 & 21

SCALE: 1" = 8'



RESOURCE CONCEPTS INC.
 340 North Minnesota Street, Carson City, Nevada 89701
 (702) 883 - 1600
 ENGINEERING • ECONOMICS
 RESOURCE PLANNING



DRAWING NUMBER
Tahoe Village Unit #3
7th Amended Pg 14
PLAN HOLD CORPORATION • IRVINE, CALIFORNIA
RECORDED BY NUMBER 07048

DRAWING NUMBER
PLAN HOLD CORPORATION • IRVINE, CALIFORNIA
RECORDED BY NUMBER 07048

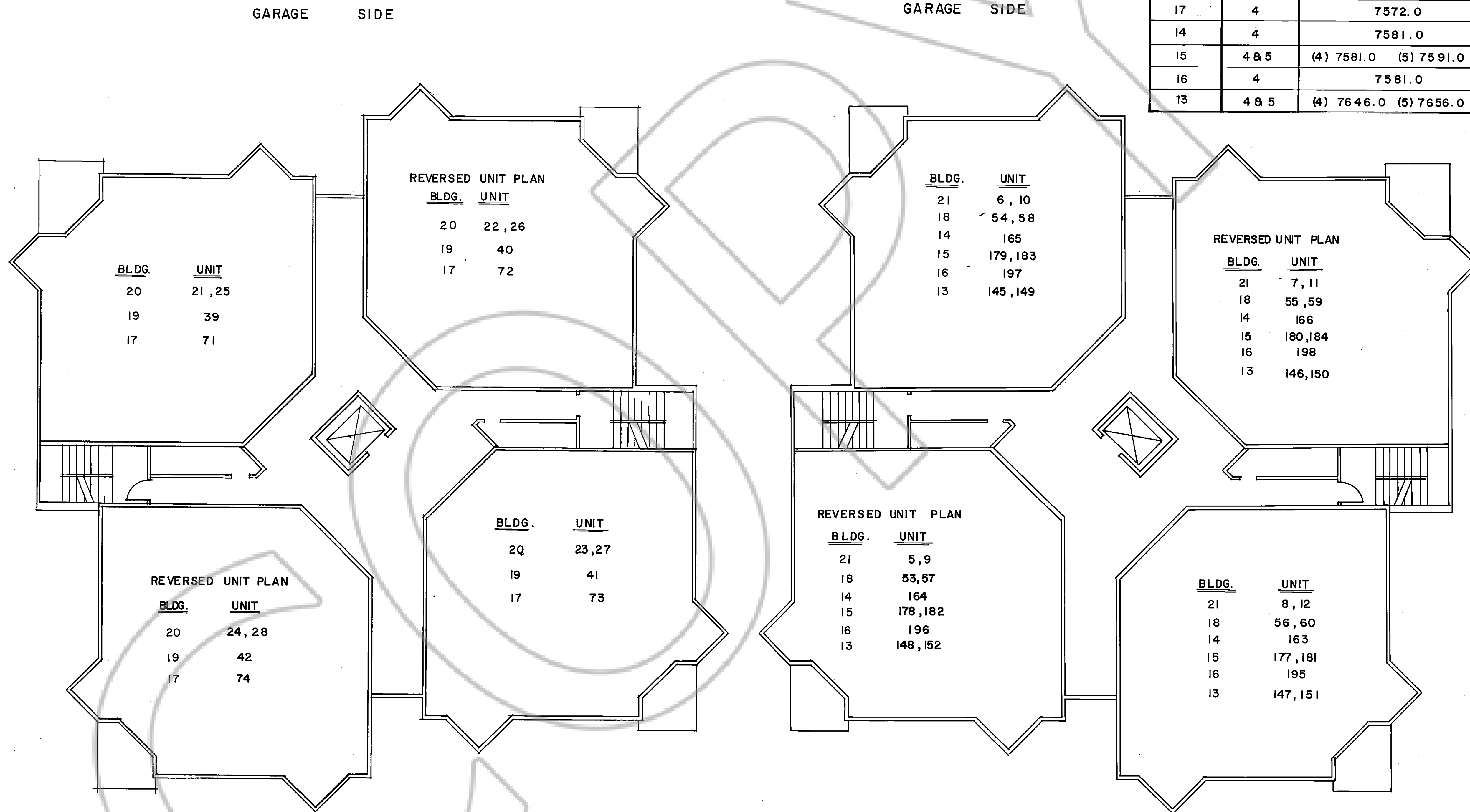
DRAWING NUMBER
PLAN HOLD CORPORATION • IRVINE, CALIFORNIA
RECORDED BY NUMBER 07048

DRAWING NUMBER
PLAN HOLD CORPORATION • IRVINE, CALIFORNIA
RECORDED BY NUMBER 07048

TAHOE VILLAGE UNIT NO. 3 - SEVENTH AMENDED MAP

AMENDING LOTS 26, 27, 28, 29, 30, 34, 35, 36, 37, 38, 39, 41
 LOCATED IN TAHOE VILLAGE UNIT NO. 3
 DOUGLAS COUNTY, NEVADA
 SECTION 30, T.13N., R. 19E., M.D.B. & M.

BUILDING	LEVEL	FINISHED FLOOR ELEVATIONS
21	3 & 4	(3) 7571.0 (4) 7581.0
20	4 & 5	(4) 7571.0 (5) 7581.0
19	4	7572.0
18	4 & 5	(4) 7572.0 (5) 7582.0
17	4	7572.0
14	4	7581.0
15	4 & 5	(4) 7581.0 (5) 7591.0
16	4	7581.0
13	4 & 5	(4) 7646.0 (5) 7656.0



BUILDINGS 17, 19, & 20

BUILDINGS 13, 14, 15, 16, 18 & 21

SCALE: 1" = 8'

RESOURCE CONCEPTS INC.
 340 North Minnesota Street, Carson City, Nevada 89701
 (702) 883-1600

ENGINEERING • ECONOMICS
 RESOURCE PLANNING

THE RIDGE TAHOE

BUILDINGS 13 - 21
 LEVELS 3, 4, & 5

Sheet 14 of 28

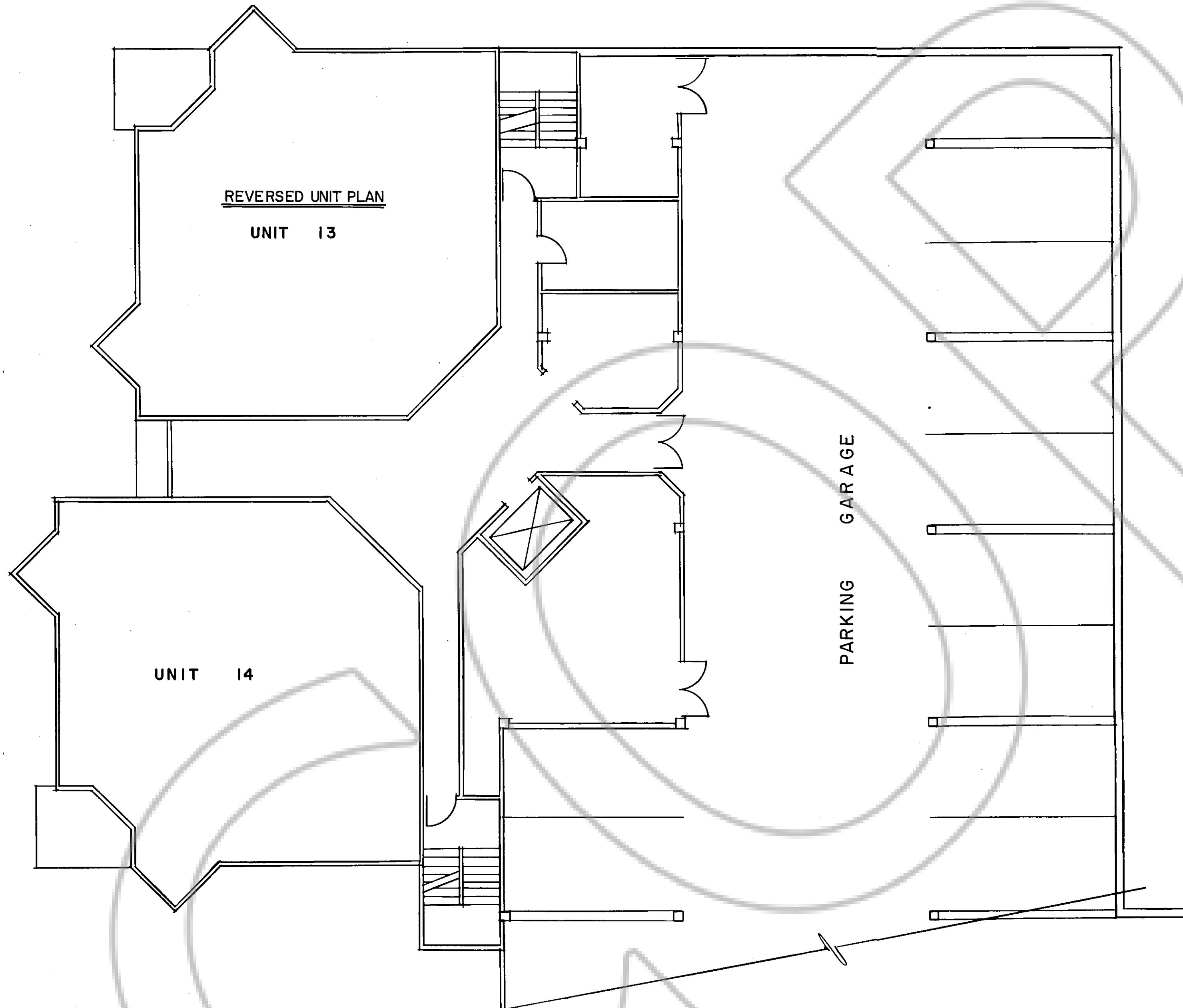
DRAWING NUMBER
Tahoe Village Unit #3
7th Amended Pg. 15
PLAN HOLD CORPORATION • IRVINE, CALIFORNIA
REORDER BY NUMBER 0704R

DRAWING NUMBER
PLAN HOLD CORPORATION • IRVINE, CALIFORNIA
REORDER BY NUMBER 0704R

DRAWING NUMBER
PLAN HOLD CORPORATION • IRVINE, CALIFORNIA
REORDER BY NUMBER 0704R

DRAWING NUMBER
PLAN HOLD CORPORATION • IRVINE, CALIFORNIA
REORDER BY NUMBER 0704R

TAHOE VILLAGE UNIT NO. 3 - SEVENTH AMENDED MAP
AMENDING LOTS 26, 27, 28, 29, 30, 34, 35, 36, 37, 38, 39, 41
LOCATED IN TAHOE VILLAGE UNIT NO. 3
DOUGLAS COUNTY, NEVADA
SECTION 30, T. 13N., R. 19E., M.D.B. & M.



BUILDING 21
LEVEL 2, FINISH FLOOR ELEV. 7561.0


SCALE: 1" = 8'



RESOURCE CONCEPTS INC.
340 North Minnesota Street, Carson City, Nevada 89701
(702) 883 - 1600
ENGINEERING • ECONOMICS
RESOURCE PLANNING
THE RIDGE TAHOE

BUILDING 21
LEVEL 2 & PARKING GARAGE

Sheet 15 of 28



DRAWING NUMBER
Tahoe Village Unit #3
7th Amended Pg. 16
PLAN HOLD CORPORATION • IRVINE, CALIFORNIA
RECORD BY NUMBER 07048

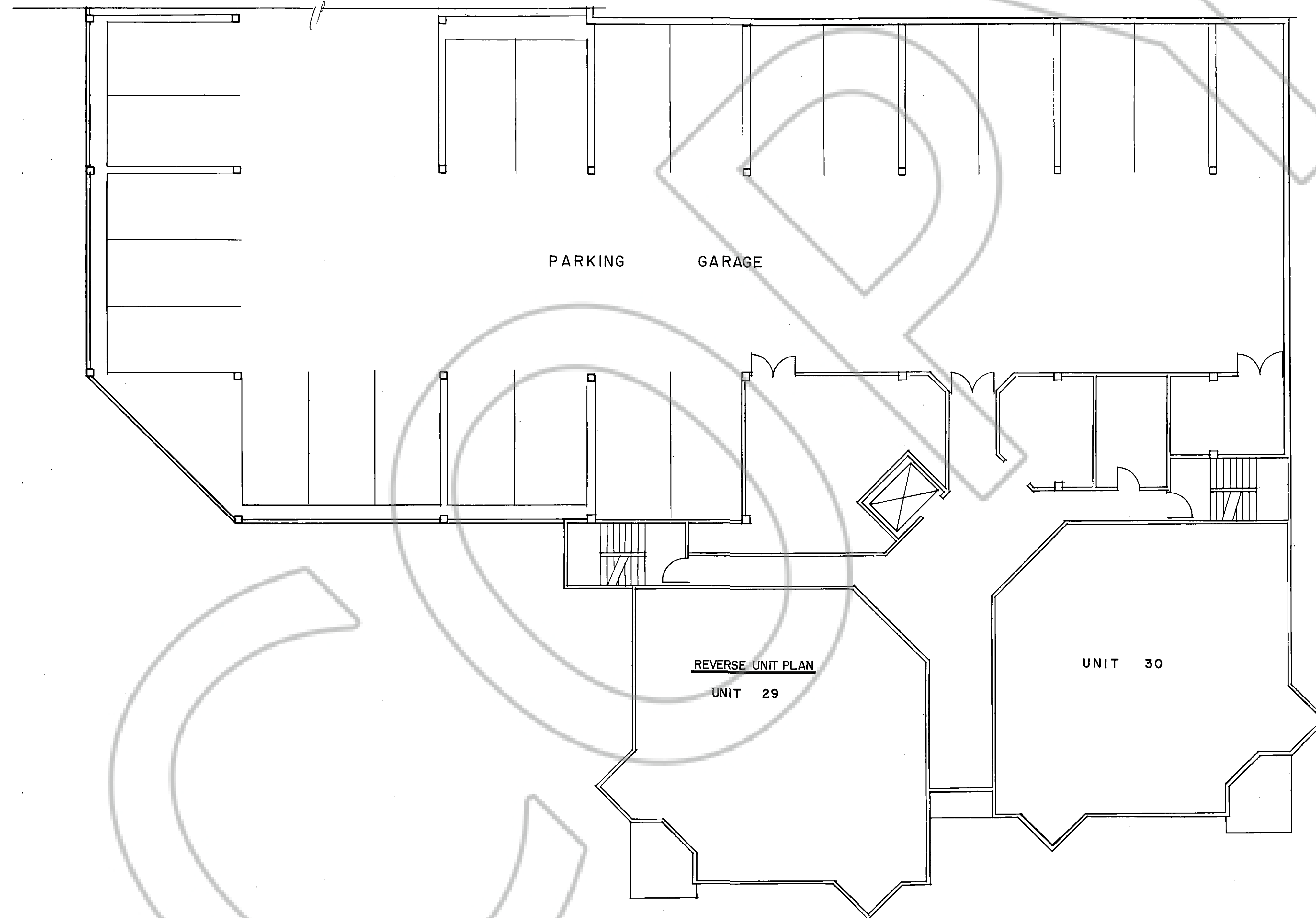
DRAWING NUMBER
PLAN HOLD CORPORATION • IRVINE, CALIFORNIA
RECORD BY NUMBER 07048

DRAWING NUMBER
PLAN HOLD CORPORATION • IRVINE, CALIFORNIA
RECORD BY NUMBER 07048

DRAWING NUMBER
PLAN HOLD CORPORATION • IRVINE, CALIFORNIA
RECORD BY NUMBER 07048

TAHOE VILLAGE UNIT NO. 3 - SEVENTH AMENDED MAP

AMENDING LOTS 26, 27, 28, 29, 30, 34, 35, 36, 37, 38, 39, 41
LOCATED IN TAHOE VILLAGE UNIT NO. 3
DOUGLAS COUNTY, NEVADA
SECTION 30, T. 13N., R. 19E., M.D.B. & M.



BUILDING 20
LEVEL 3, FINISHED FLOOR ELEV. 7561.0
SCALE: 1" = 8'



NORTH

RESOURCE CONCEPTS INC.
340 North Minnesota Street, Carson City, Nevada 89701
ENGINEERING • ECONOMICS


(702) 883 - 1600

THE RIDGE TAHOE

RESOURCE PLANNING

BUILDING 20
LEVEL 3, 8 PARKING GARAGE

Sheet 16 of 28



DRAWING NUMBER
Tahoe Village Unit #3
7th Amended Pg. 17
PLAN HOLD CORPORATION • IRVINE, CALIFORNIA
REGISTERED NUMBER 070348

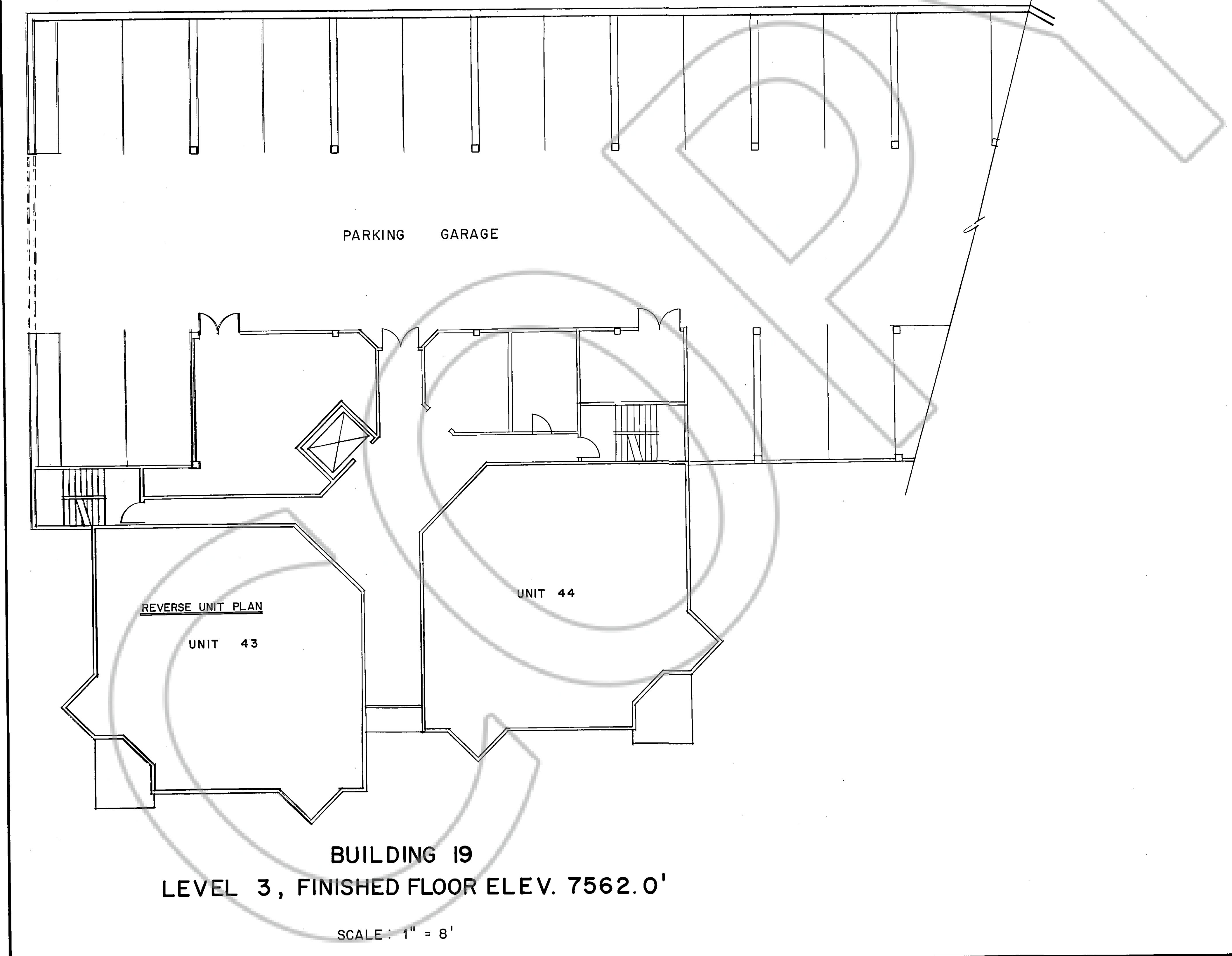
DRAWING NUMBER
PLAN HOLD CORPORATION • IRVINE, CALIFORNIA
REGISTERED NUMBER 070348

DRAWING NUMBER
PLAN HOLD CORPORATION • IRVINE, CALIFORNIA
REGISTERED NUMBER 070348

DRAWING NUMBER
PLAN HOLD CORPORATION • IRVINE, CALIFORNIA
REGISTERED NUMBER 070348


TAHOE VILLAGE UNIT NO. 3 - SEVENTH AMENDED MAP

AMENDING LOTS 26, 27, 28, 29, 30, 34, 35, 36, 37, 38, 39, 41
LOCATED IN TAHOE VILLAGE UNIT NO. 3
DOUGLAS COUNTY, NEVADA
SECTION 30, T. 13N., R. 19E., M.D.B. & M.



BUILDING 19
LEVEL 3, FINISHED FLOOR ELEV. 7562.0'

SCALE: 1" = 8'



NORTH


RESOURCE CONCEPTS INC.
340 North Minnesota Street, Carson City, Nevada 89701
BUILDING 19
LEVEL 3 & PARKING GARAGE

(702) 883 - 1600

THE RIDGE TAHOE

ENGINEERING • ECONOMICS
RESOURCE PLANNING

Sheet 7 of 28



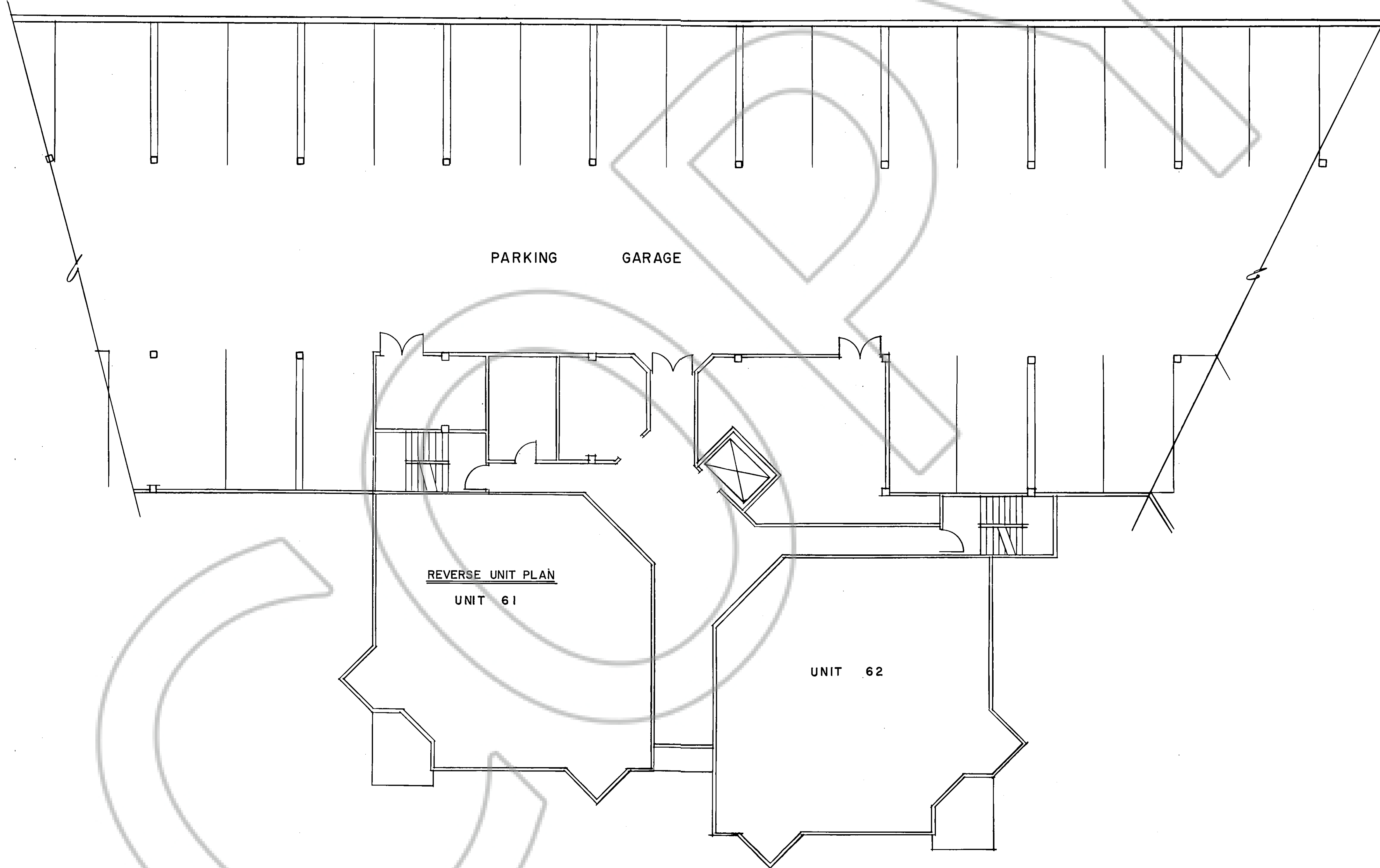
DRAWING NUMBER
Tahoe Village Unit #3
7th Amended Pg. 18
PLAN HOLD CORPORATION • IRVINE, CALIFORNIA
RECORD BY NUMBER/DRAWN

DRAWING NUMBER
PLAN HOLD CORPORATION • IRVINE, CALIFORNIA
RECORD BY NUMBER/DRAWN

DRAWING NUMBER
PLAN HOLD CORPORATION • IRVINE, CALIFORNIA
RECORD BY NUMBER/DRAWN


DRAWING NUMBER
PLAN HOLD CORPORATION • IRVINE, CALIFORNIA
RECORD BY NUMBER/DRAWN

TAHOE VILLAGE UNIT NO. 3 - SEVENTH AMENDED MAP
AMENDING LOTS 26, 27, 28, 29, 30, 34, 35, 36, 37, 38, 39, 41
LOCATED IN TAHOE VILLAGE UNIT NO. 3
DOUGLAS COUNTY, NEVADA
SECTION 30, T. 13N., R. 19E., M.D.B. & M.



BUILDING 18
LEVEL 3, FINISHED FLOOR ELEV. 7562.0

SCALE: 1" = 8'



NORTH


RESOURCE CONCEPTS INC.
340 North Minnesota Street, Carson City, Nevada 89701
(702) 883 - 1600

THE RIDGE TAHOE

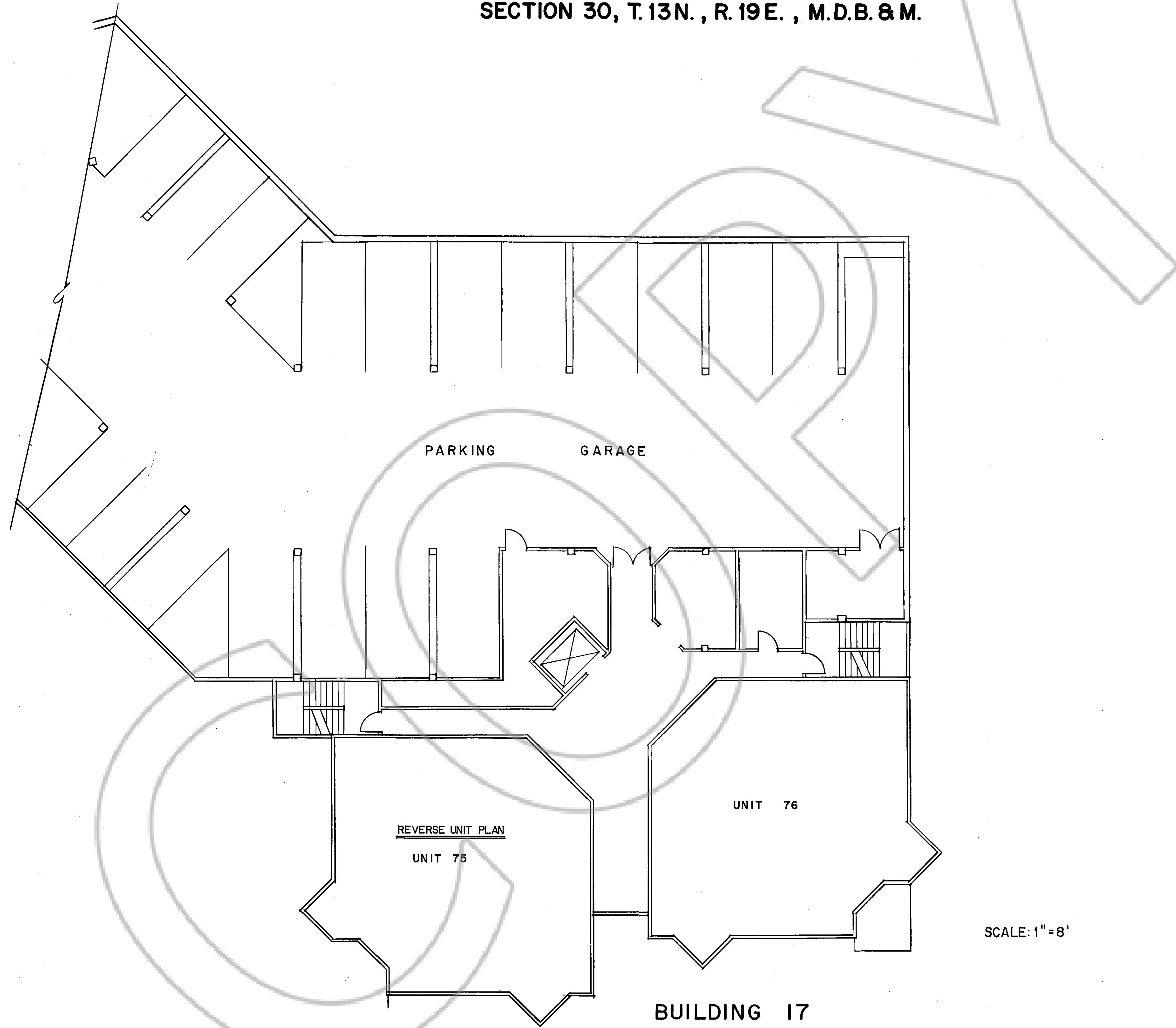
ENGINEERING • ECONOMICS
RESOURCE PLANNING

BUILDING 18
LEVEL 3, & PARKING GARAGE

Sheet 18 of 28



TAHOE VILLAGE UNIT NO. 3 - SEVENTH AMENDED MAP
AMENDING LOTS 26, 27, 28, 29, 30, 34, 35, 36, 37, 38, 39, 41
LOCATED IN TAHOE VILLAGE UNIT NO. 3
DOUGLAS COUNTY, NEVADA
SECTION 30, T. 13N., R. 19E., M.D.B. & M.



REVERSE UNIT PLAN
 UNIT 75

UNIT 76

PARKING GARAGE

SCALE: 1" = 8'

BUILDING 17
LEVEL 3, FINISHED FLOOR ELEV. 7562.0

DRAWING NUMBER
 Tahoe Village Unit # 3
 7th Amended Pg. 19
 PLAN HOLD CORPORATION • IRVINE, CALIFORNIA
 REGISTERED PROFESSIONAL ARCHITECT

DRAWING NUMBER
 PLAN HOLD CORPORATION • IRVINE, CALIFORNIA
 REGISTERED PROFESSIONAL ARCHITECT

DRAWING NUMBER
 PLAN HOLD CORPORATION • IRVINE, CALIFORNIA
 REGISTERED PROFESSIONAL ARCHITECT

DRAWING NUMBER
 PLAN HOLD CORPORATION • IRVINE, CALIFORNIA
 REGISTERED PROFESSIONAL ARCHITECT



NORTH


RESOURCE CONCEPTS INC.
 340 North Minnesota Street, Carson City, Nevada 89701
 (702) 883 - 1600

THE RIDGE TAHOE

ENGINEERING • ECONOMICS
 RESOURCE PLANNING

BUILDING 17
 LEVEL 3 & PARKING GARAGE

Sheet 19 of 28



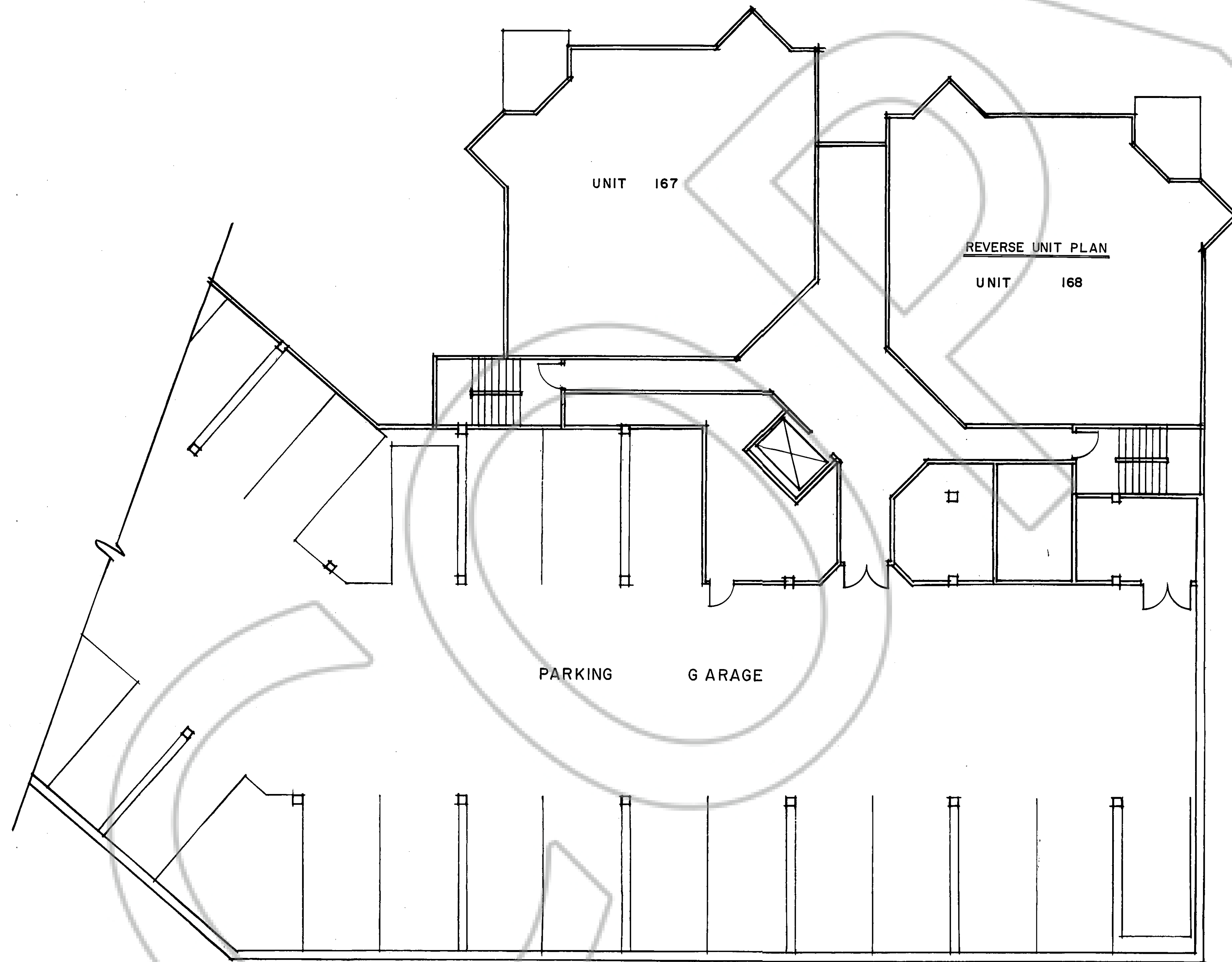
DRAWING NUMBER
Tahoe Village Unit #3
7th Amended Pg. 20
PLAN HOLD CORPORATION • IRVINE, CALIFORNIA
REORDER BY NUMBER 0704R

DRAWING NUMBER
PLAN HOLD CORPORATION • IRVINE, CALIFORNIA
REORDER BY NUMBER 0704R

DRAWING NUMBER
PLAN HOLD CORPORATION • IRVINE, CALIFORNIA
REORDER BY NUMBER 0704R


DRAWING NUMBER
PLAN HOLD CORPORATION • IRVINE, CALIFORNIA
REORDER BY NUMBER 0704R

TAHOE VILLAGE UNIT NO. 3 - SEVENTH AMENDED MAP
AMENDING LOTS 26, 27, 28, 29, 30, 34, 35, 36, 37, 38, 39, 41
LOCATED IN TAHOE VILLAGE UNIT NO. 3
DOUGLAS COUNTY, NEVADA
SECTION 30, T. 13N., R. 19E., M.D.B. & M.



BUILDING 14
LEVEL 3, FINISHED FLOOR ELEV. 7571.0

SCALE: 1" = 8'



NORTH


RESOURCE CONCEPTS INC.
340 North Minnesota Street, Carson City, Nevada 89701
(702) 883 - 1600

ENGINEERING • ECONOMICS
RESOURCE PLANNING

THE RIDGE TAHOE

BUILDING 14
LEVEL 3 & PARKING GARAGE

Sheet 20 of 28



DRAWING NUMBER
Tahoe Village Unit #3
17th Amended Pg. 21
PLAN HOLD CORPORATION • IRVINE, CALIFORNIA
REORDER BY NUMBER 07048

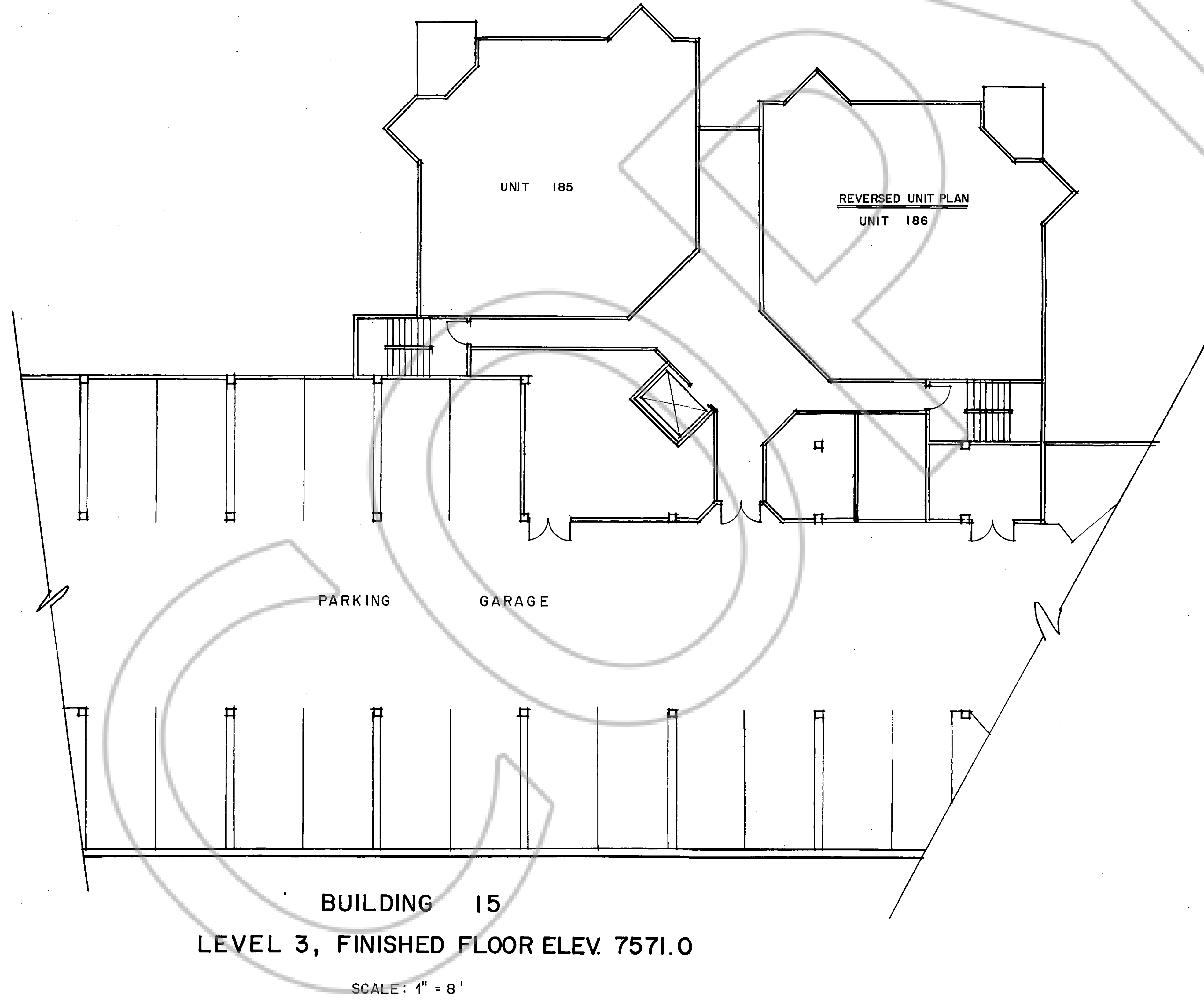
DRAWING NUMBER
PLAN HOLD CORPORATION • IRVINE, CALIFORNIA
REORDER BY NUMBER 07048

DRAWING NUMBER
PLAN HOLD CORPORATION • IRVINE, CALIFORNIA
REORDER BY NUMBER 07048

DRAWING NUMBER
PLAN HOLD CORPORATION • IRVINE, CALIFORNIA
REORDER BY NUMBER 07048

TAHOE VILLAGE UNIT NO. 3 - SEVENTH AMENDED MAP

AMENDING LOTS 26, 27, 28, 29, 30, 34, 35, 36, 37, 38, 39, 41
LOCATED IN TAHOE VILLAGE UNIT NO. 3
DOUGLAS COUNTY, NEVADA
SECTION 30, T. 13N., R. 19E., M.D.B. & M.



NORTH


RESOURCE CONCEPTS INC.
340 North Minnesota Street, Carson City, Nevada 89701
(702) 883 - 1600

ENGINEERING • ECONOMICS
RESOURCE PLANNING

BUILDING 15
LEVEL 3 & PARKING GARAGE

THE RIDGE TAHOE

Sheet 21 of 28



DRAWING NUMBER
Tahoe Village Unit #3
7th Amended Pg. 22
PLAN HOLD CORPORATION • IRVINE, CALIFORNIA
RECORDED BY NUMBER 07048

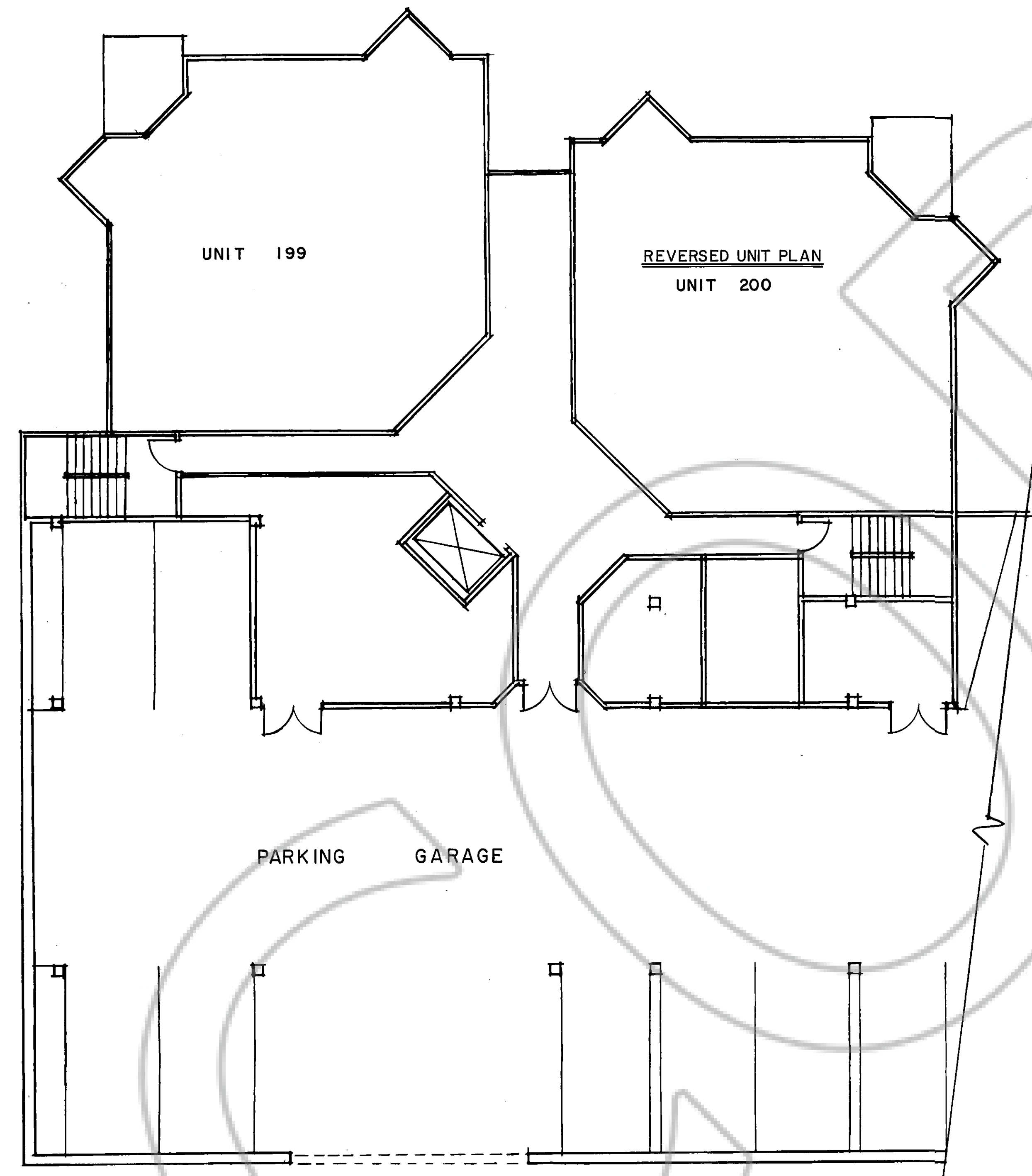
DRAWING NUMBER
PLAN HOLD CORPORATION • IRVINE, CALIFORNIA
RECORDED BY NUMBER 07048

DRAWING NUMBER
PLAN HOLD CORPORATION • IRVINE, CALIFORNIA
RECORDED BY NUMBER 07048

DRAWING NUMBER
PLAN HOLD CORPORATION • IRVINE, CALIFORNIA
RECORDED BY NUMBER 07048

TAHOE VILLAGE UNIT NO. 3 - SEVENTH AMENDED MAP

AMENDING LOTS 26, 27, 28, 29, 30, 34, 35, 36, 37, 38, 39, 41
LOCATED IN TAHOE VILLAGE UNIT NO. 3
DOUGLAS COUNTY, NEVADA
SECTION 30, T. 13N., R. 19E., M.D.B. & M.



BUILDING 16
LEVEL 3, FINISHED FLOOR ELEV. 7571.0

SCALE: 1" = 8'



NORTH


RESOURCE CONCEPTS INC.
340 North Minnesota Street, Carson City, Nevada 89701
(702) 883 - 1600

ENGINEERING • ECONOMICS
RESOURCE PLANNING

BUILDING 16
LEVEL 3 & PARKING GARAGE

THE RIDGE TAHOE

Sheet 22 of 28



DRAWING NUMBER
Tahoe Village Unit #3
7th Amended pp 23
PLAN HOLD CORPORATION • IRVINE, CALIFORNIA
REORDER BY NUMBER 0704R

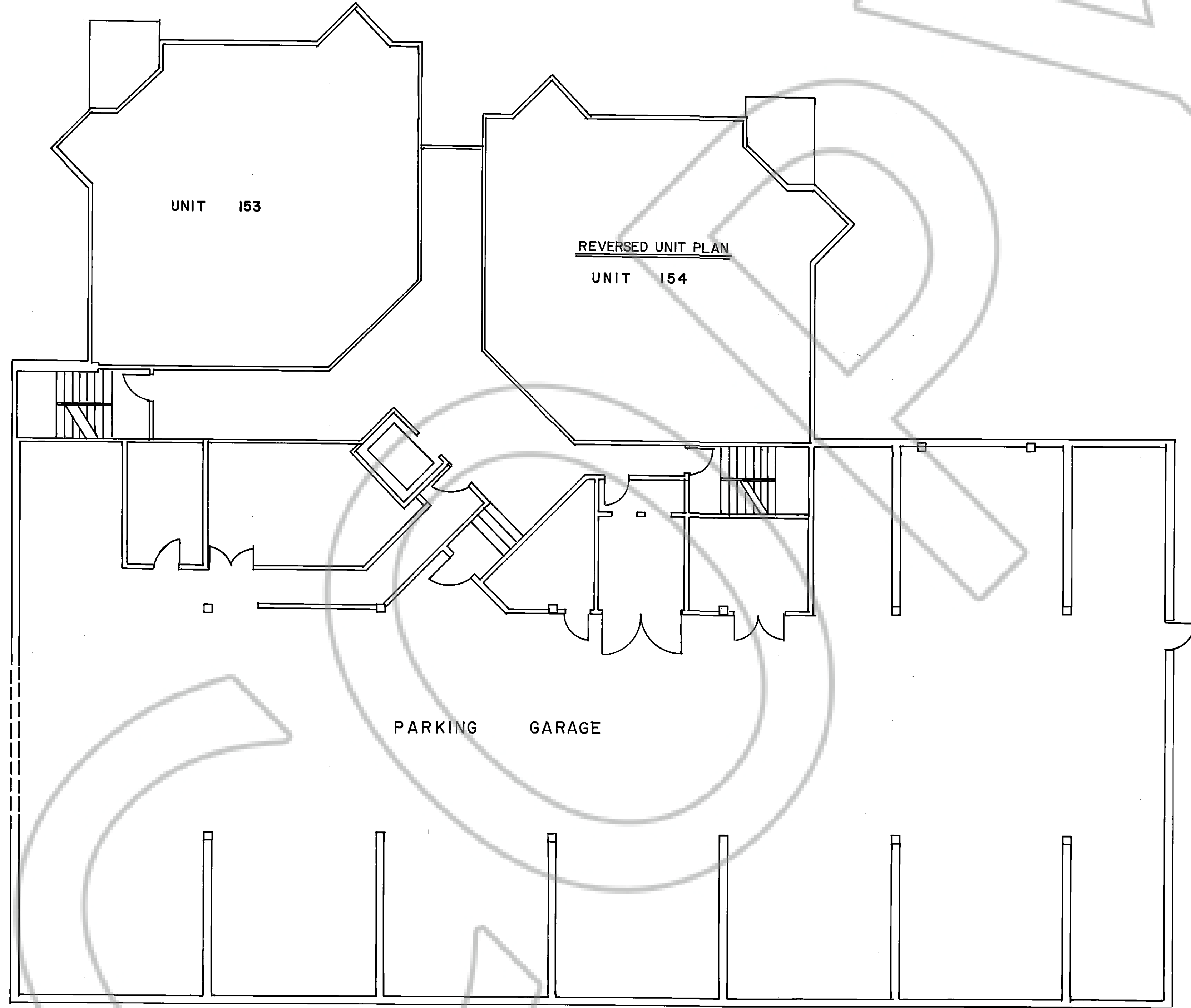
DRAWING NUMBER
PLAN HOLD CORPORATION • IRVINE, CALIFORNIA
REORDER BY NUMBER 0704R

DRAWING NUMBER
PLAN HOLD CORPORATION • IRVINE, CALIFORNIA
REORDER BY NUMBER 0704R

DRAWING NUMBER
PLAN HOLD CORPORATION • IRVINE, CALIFORNIA
REORDER BY NUMBER 0704R


TAHOE VILLAGE UNIT NO. 3 - SEVENTH AMENDED MAP

AMENDING LOTS 26, 27, 28, 29, 30, 34, 35, 36, 37, 38, 39, 41
LOCATED IN TAHOE VILLAGE UNIT NO. 3
DOUGLAS COUNTY, NEVADA
SECTION 30, T. 13N., R. 19E., M.D.B. & M.



BUILDING 13
LEVEL 3, FINISHED FLOOR ELEV. 7637.0

SCALE: 1" = 8'



NORTH


RESOURCE CONCEPTS INC.
340 North Minnesota Street, Carson City, Nevada 89701
(702) 883 - 1600

THE RIDGE TAHOE

ENGINEERING • ECONOMICS
RESOURCE PLANNING

BUILDING 13
LEVEL 3 & PARKING GARAGE

Sheet 23 of 28



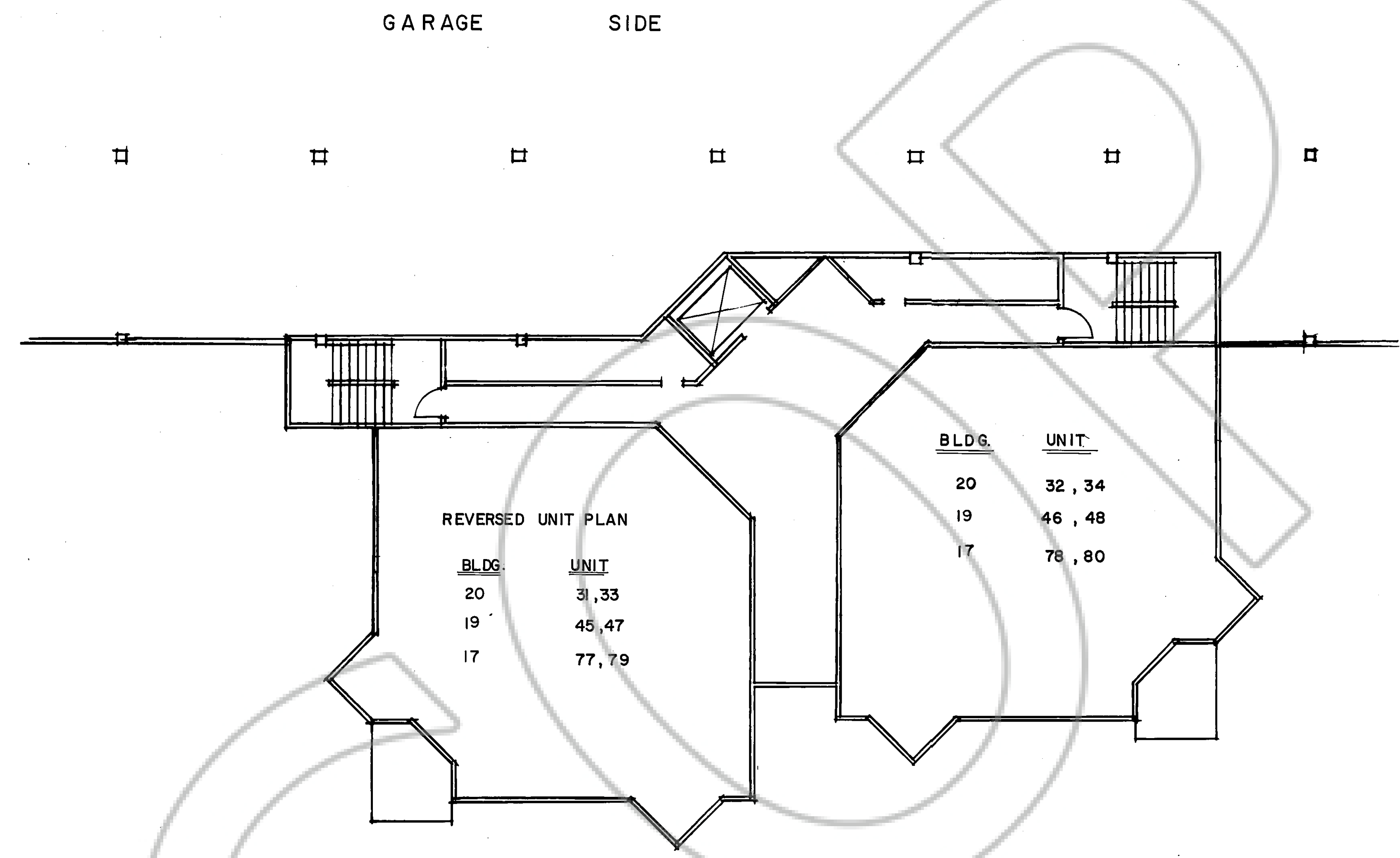
DRAWING NUMBER
Tahoe Village Unit #3
7th Amended Pg. 24
PLAN HOLD CORPORATION • IRVINE, CALIFORNIA
RECORD BY NUMBER 0704R

DRAWING NUMBER
PLAN HOLD CORPORATION • IRVINE, CALIFORNIA
RECORD BY NUMBER 0704R

DRAWING NUMBER
PLAN HOLD CORPORATION • IRVINE, CALIFORNIA
RECORD BY NUMBER 0704R

DRAWING NUMBER
PLAN HOLD CORPORATION • IRVINE, CALIFORNIA
RECORD BY NUMBER 0704R

TAHOE VILLAGE UNIT NO. 3 - SEVENTH AMENDED MAP
AMENDING LOTS 26, 27, 28, 29, 30, 34, 35, 36, 37, 38, 39, 41
LOCATED IN TAHOE VILLAGE UNIT NO. 3
DOUGLAS COUNTY, NEVADA
SECTION 30, T. 13N., R. 19E., M.D.B. & M.



REVERSED UNIT PLAN

BLDG.	UNIT
20	31, 33
19	45, 47
17	77, 79

BLDG.	UNIT
20	32, 34
19	46, 48
17	78, 80

BUILDINGS 17, 19 & 20


SCALE: 1" = 8'

BUILDING	LEVEL	FINISHED FLOOR ELEVATIONS
20	1	7541.0
	2	7551.0
19	1	7542.0
	2	7552.0
17	1	7542.0
	2	7552.0



RESOURCE CONCEPTS INC.
340 North Minnesota Street, Carson City, Nevada 89701
(702) 883-1600
ENGINEERING • ECONOMICS
RESOURCE PLANNING
THE RIDGE TAHOE

Sheet 24 of 28



DRAWING NUMBER
Tahoe Village Unit #3
7th amended pg. 25
PLAN HOLD CORPORATION • IRVINE, CALIFORNIA
REGISTERED PROFESSIONAL ARCHITECT

DRAWING NUMBER
PLAN HOLD CORPORATION • IRVINE, CALIFORNIA
REGISTERED PROFESSIONAL ARCHITECT

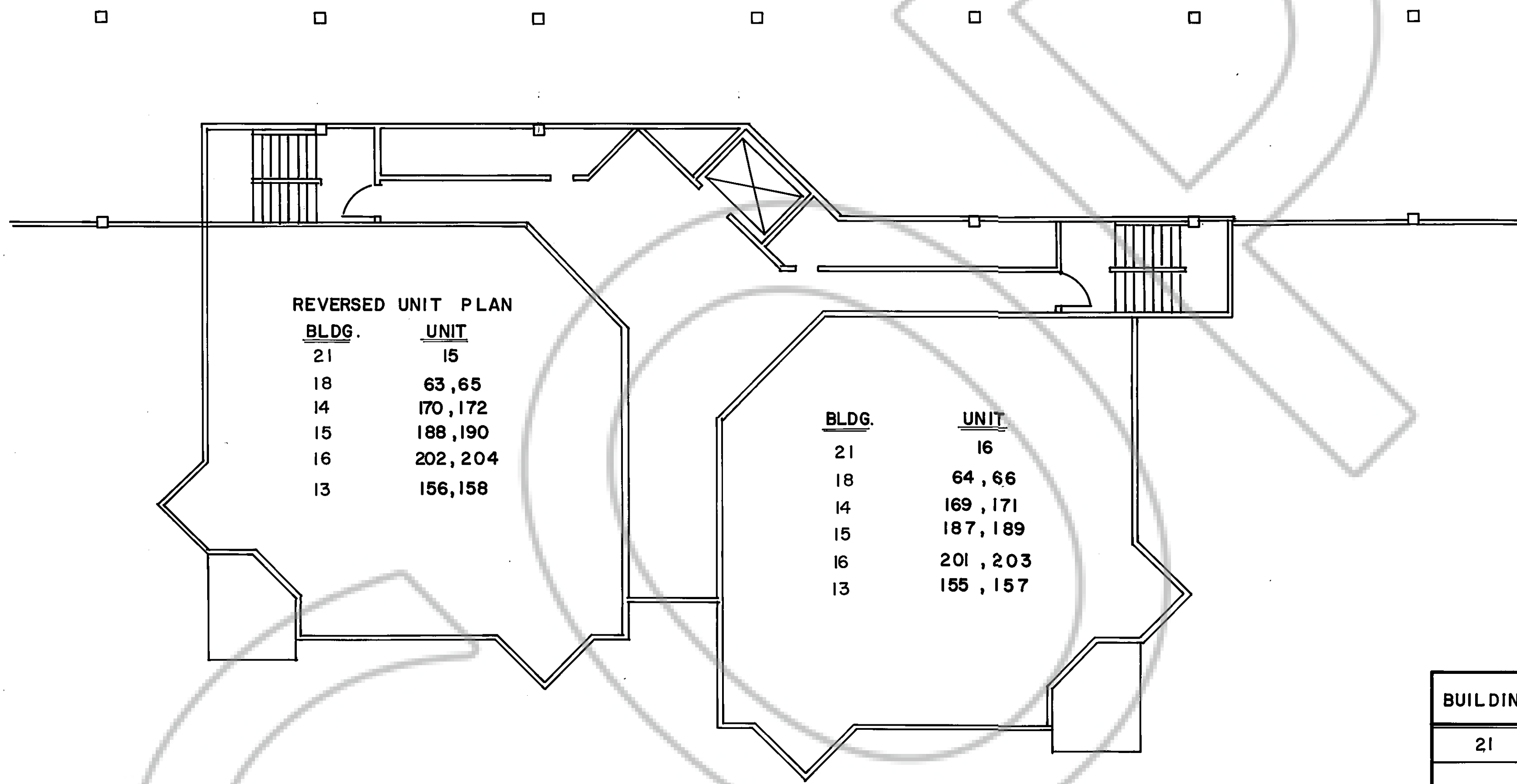
DRAWING NUMBER
PLAN HOLD CORPORATION • IRVINE, CALIFORNIA
REGISTERED PROFESSIONAL ARCHITECT

DRAWING NUMBER
PLAN HOLD CORPORATION • IRVINE, CALIFORNIA
REGISTERED PROFESSIONAL ARCHITECT

TAHOE VILLAGE UNIT NO. 3 - SEVENTH AMENDED MAP

AMENDING LOTS 26,27,28,30,34,35,36,37,38,39,41
LOCATED IN TAHOE VILLAGE UNIT NO.3
DOUGLAS COUNTY, NEVADA
SECTION 30, T.13N., R.19E., M.D.B.&M.

G A R A G E S I D E



BUILDINGS 13,14,15,16,18 & 21

SCALE: 1" = 8'

BUILDING	LEVEL	FINISHED FLOOR ELEVATIONS
21	1	7551.0
18	1	7542.0
	2	7552.0
14	1	7551.0
	2	7561.0
15	1	7551.0
	2	7561.0
16	1	7551.0
	2	7561.0
13	1	7616.0
	2	7626.0

BRUNING 44-132

NORTH


RESOURCE CONCEPTS INC.
340 North Minnesota Street, Carson City, Nevada 89701
(702) 883 - 1600

ENGINEERING • ECONOMICS
RESOURCE PLANNING

BUILDINGS 13-16, 18 & 21
LEVELS 1 & 2

THE RIDGE TAHOE

Sheet 25 of 28



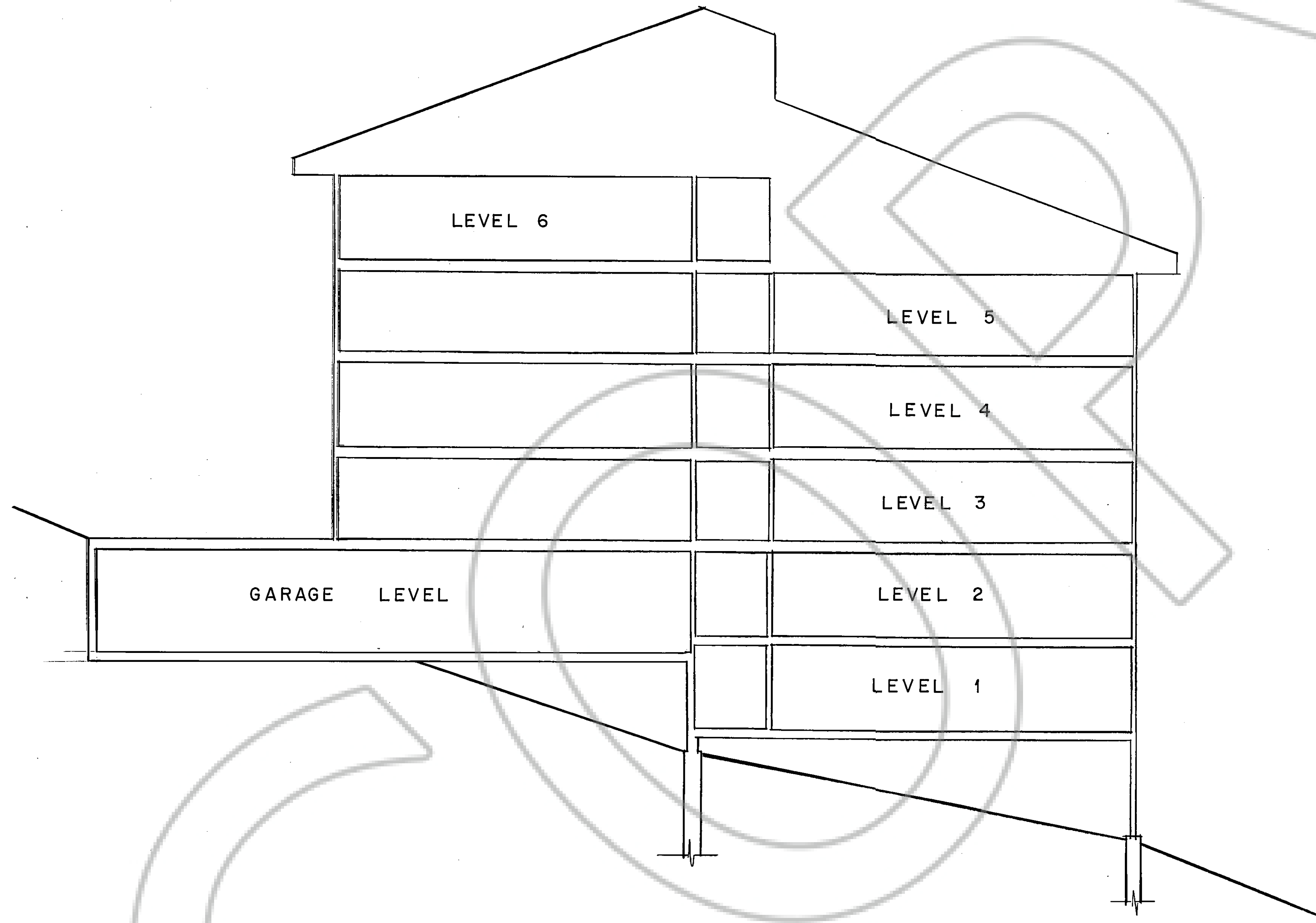
DRAWING NUMBER
Tahoe Village Unit #3
7th amended
PA 86
PLAN HOLD CORPORATION • IRVINE, CALIFORNIA
REDESIGNED BY NUMBER 07/08

DRAWING NUMBER
PLAN HOLD CORPORATION • IRVINE, CALIFORNIA
REDESIGNED BY NUMBER 07/08

DRAWING NUMBER
PLAN HOLD CORPORATION • IRVINE, CALIFORNIA
REDESIGNED BY NUMBER 07/08

DRAWING NUMBER
PLAN HOLD CORPORATION • IRVINE, CALIFORNIA
REDESIGNED BY NUMBER 07/08

TAHOE VILLAGE UNIT NO. 3 - SEVENTH AMENDED MAP
AMENDING LOTS 26, 27, 28, 29, 30, 34, 35, 36, 37, 38, 39, 41
LOCATED IN TAHOE VILLAGE UNIT NO. 3
DOUGLAS COUNTY, NEVADA
SECTION 30, T. 13N., R. 19E., M.D.B. & M.



BUILDING	LEVELS	FINISHED FLOOR ELEVATIONS
21	1	7551.0
	2	7561.0
	3	7571.0
	4	7581.0
	5	7591.0
	6	7601.0

ELEVATION
BUILDING 21


SCALE: 1" = 8'



RESOURCE CONCEPTS INC.
340 North Minnesota Street, Carson City, Nevada 89701
(702) 883 - 1600
THE RIDGE TAHOE

ENGINEERING • ECONOMICS
RESOURCE PLANNING

BUILDING 21
ELEVATION



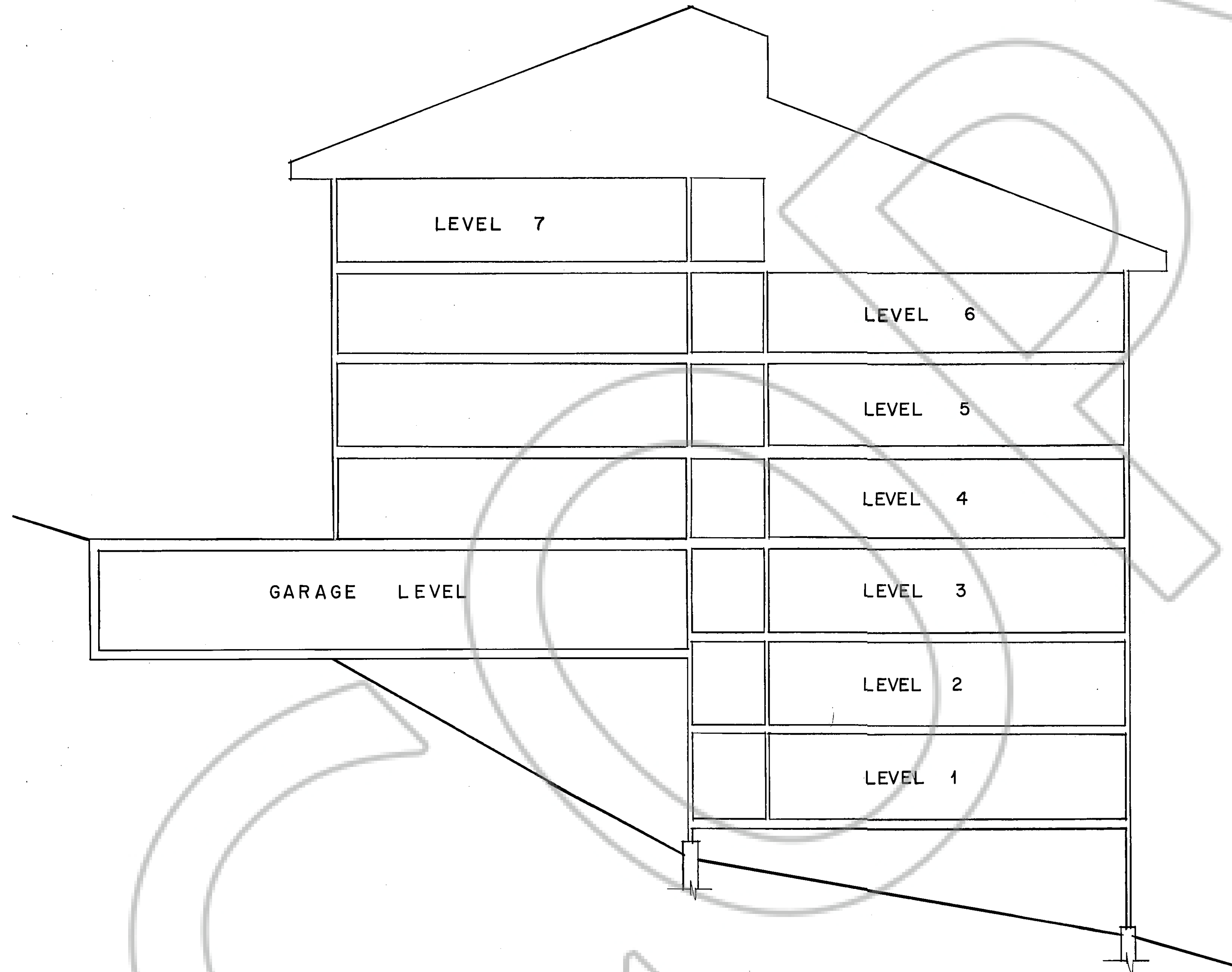
DRAWING NUMBER
Tahoe Village Unit #3
7th Amended Pg. 27
PLAN HOLD CORPORATION • IRVINE, CALIFORNIA
REGISTERED NUMBER 07004

DRAWING NUMBER
PLAN HOLD CORPORATION • IRVINE, CALIFORNIA
REGISTERED NUMBER 07004

DRAWING NUMBER
PLAN HOLD CORPORATION • IRVINE, CALIFORNIA
REGISTERED NUMBER 07004

DRAWING NUMBER
PLAN HOLD CORPORATION • IRVINE, CALIFORNIA
REGISTERED NUMBER 07004

TAHOE VILLAGE UNIT NO. 3 - SEVENTH AMENDED MAP
AMENDING LOTS 26, 27, 28, 29, 30, 34, 35, 36, 37, 38, 39, 41
LOCATED IN TAHOE VILLAGE UNIT NO. 3
DOUGLAS COUNTY, NEVADA
SECTION 30, T.13N., R. 19E., M.D.B. & M.



ELEVATION

BUILDINGS 13, 15, 18, & 20

SCALE: 1" = 8'

BUILDING	LEVELS	FINISHED FLOOR ELEVATIONS
20	1	7541.0
20	2	7551.0
20	3	7561.0
20	4	7571.0
20	5	7581.0
20	6	7591.0
20	7	7601.0
18	1	7542.0
18	2	7552.0
18	3	7562.0
18	4	7572.0
18	5	7582.0
18	6	7592.0
18	7	7602.0
15	1	7551.0
15	2	7561.0
15	3	7571.0
15	4	7581.0
15	5	7591.0
15	6	7601.0
15	7	7611.0
13	1	7616.0
13	2	7626.0
13	3	7636.0
13	4	7646.0
13	5	7656.0
13	6	7666.0
13	7	7676.0



NORTH


RESOURCE CONCEPTS INC.
340 North Minnesota Street, Carson City, Nevada 89701

(702) 883 - 1600

ENGINEERING • ECONOMICS
RESOURCE PLANNING

BUILDINGS 13, 15, 18 & 20
ELEVATION

THE RIDGE TAHOE



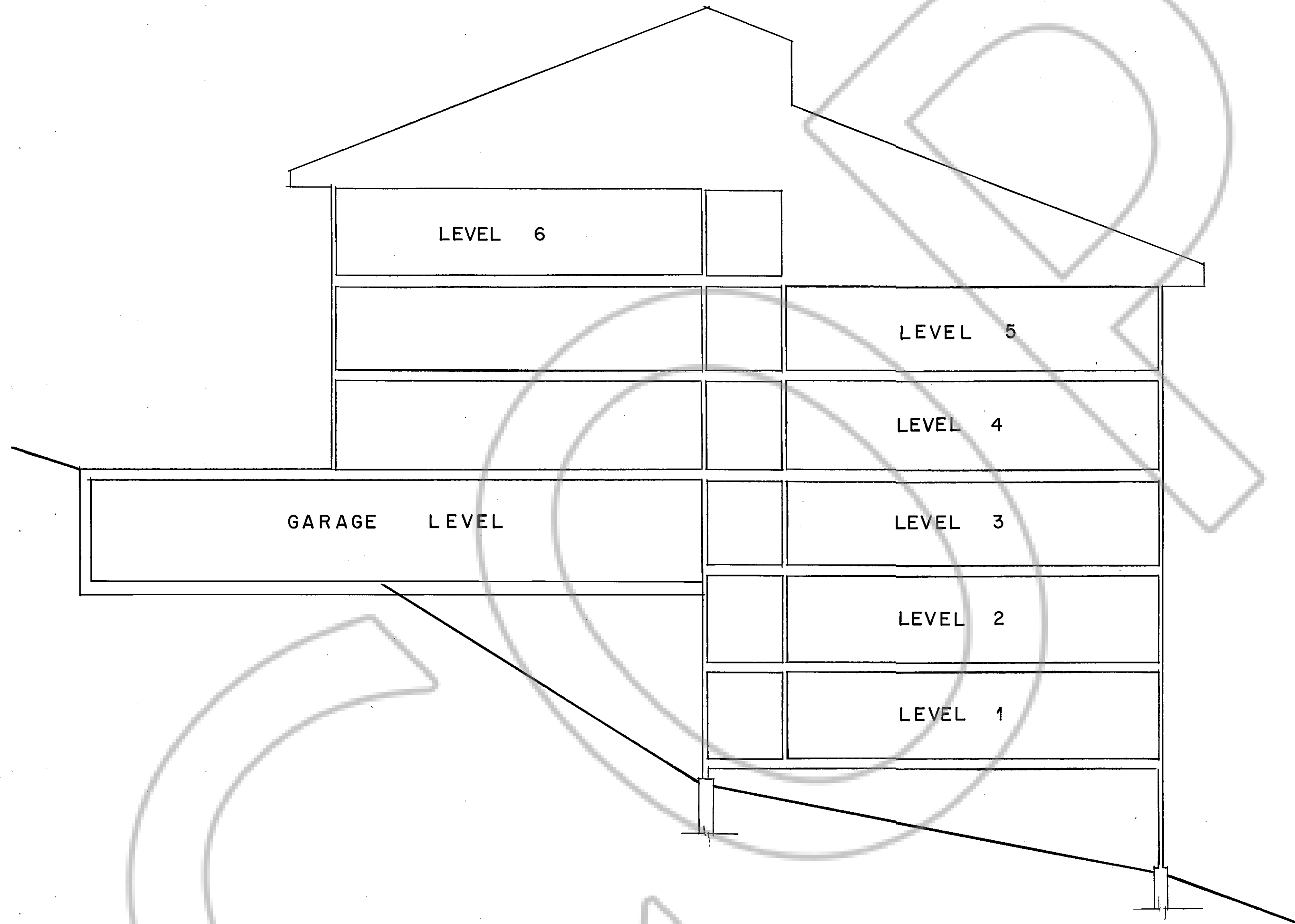
DRAWING NUMBER
Tahoe Village Unit #3
7th Amend. Pg. 28
PLAN HOLD CORPORATION • IRVINE, CALIFORNIA
REORDER BY NUMBER 07048

DRAWING NUMBER
PLAN HOLD CORPORATION • IRVINE, CALIFORNIA
REORDER BY NUMBER 07048

DRAWING NUMBER
PLAN HOLD CORPORATION • IRVINE, CALIFORNIA
REORDER BY NUMBER 07048

DRAWING NUMBER
PLAN HOLD CORPORATION • IRVINE, CALIFORNIA
REORDER BY NUMBER 07048


TAHOE VILLAGE UNIT NO. 3 - SEVENTH AMENDED MAP
AMENDING LOTS 26, 27, 28, 29, 30, 34, 35, 36, 37, 38, 39, 41
LOCATED IN TAHOE VILLAGE UNIT NO. 3
DOUGLAS COUNTY, NEVADA
SECTION 30, T. 13N., R. 19E., M.D.B. & M.



ELEVATION
BUILDINGS 14, 16, 17 & 19

SCALE: 1" = 8'

BUILDING	LEVELS	FINISHED FLOOR ELEVATIONS
17 & 19	1	7542.0
	2	7552.0
	3	7562.0
	4	7572.0
	5	7582.0
	6	7592.0
14 & 16	1	7551.0
	2	7561.0
	3	7571.0
	4	7581.0
	5	7591.0
	6	7601.0



RESOURCE CONCEPTS INC.
340 North Minnesota Street, Carson City, Nevada 89701
(702) 883 - 1600
THE RIDGE TAHOE

ENGINEERING • ECONOMICS
RESOURCE PLANNING

BUILDINGS 14, 16, 17 & 19
ELEVATION

