

TOWN OF GARDNERVILLE CERTIFICATE


The Parcel of land shown hereon has been reviewed and accepted by the Town of Gardnerville.

Allen Knight 7/25/86

SURVEYORS CERTIFICATE

I, Paul Dean Higginbotham, hereby certify that this is a true and accurate plat of the lands shown hereon, taken from recorded maps of surveys stated and that it is technically correct.

Paul Dean Higginbotham
Paul Dean Higginbotham



COUNTY ENGINEERS CERTIFICATE

The undersigned hereby certifies that he is the duly appointed County Engineer and he has examined the Annexation Map shown hereon and found it substantially correct and that all the provisions of the Laws of the State of Nevada and the County of Douglas have been met.

Mark V. Gonzales 7/17/86
Mark V. Gonzales
County Engineer

COUNTY COMMISSIONERS CERTIFICATE

The plat shown hereon has been reviewed and accepted to petition for Annexation to the Town of Gardnerville on June 12, 1986

Robert F. Smith

RECORDERS CERTIFICATE

Filed for Record at the request of Douglas County, Nevada on this 29th day of July, 1986, at 26 minutes past 10 o'clock A.M. in the Official Records of Douglas County, Nevada, Document No. 138157 Book 786 Page 2942

Nancy Buppel deputy
Douglas County Recorder


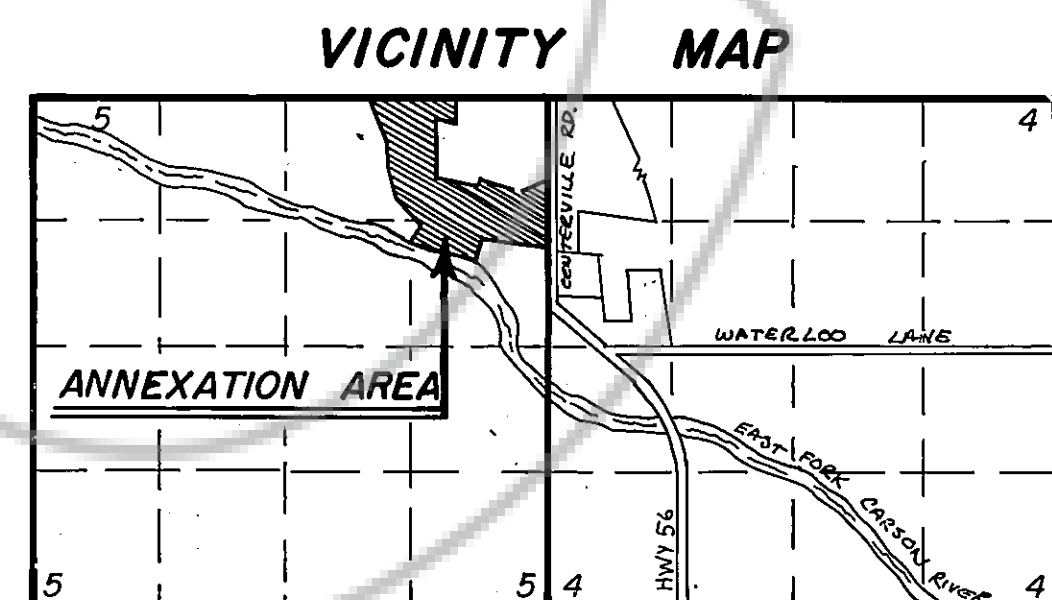
NOTE:

This map was compiled from record data and does not represent a field survey.

BASIS OF BEARING

The Basis of Bearing of this map is the North line of the NE 1/4 of Section 5 which bears S 89° 53' 17" E as shown on the Record of Survey Map for Walter and Carol Leatham recorded as Document No. 111077, Official Records of Douglas County, Nevada

LEATHAM - DOCUMENT #138157



Prepared by:
HIGG-N-SONS, Inc.
LAND SURVEYORS
Box 425
Gardnerville, NV. 89410
(702) 782-7444

ANNEXATION MAP
for
WALTER and CAROL LEATHAM
to the
TOWN OF GARDNERVILLE