

R.P.T.T., \$ 11.55

**THE RIDGE TAHOE
GRANT, BARGAIN, SALE DEED**

THIS INDENTURE, made this 4th day of August, 1987
between HARICH TAHOE DEVELOPMENTS, a Nevada general partnership, Grantor, and
DALE CAPTAIN AND LOIS CAPTAIN, husband and wife as joint tenants with right
of survivorship
Grantee;

WITNESSETH:

That Grantor, in consideration for the sum of TEN DOLLARS (\$10.00), lawful money of the United States of America, paid to Grantor by Grantee, the receipt whereof is hereby acknowledged, does by these presents, grant, bargain and sell unto the Grantee and Grantee's heirs and assigns, all that certain property located and situate in Douglas County, State of Nevada, more particularly described on Exhibit "A", a copy of which is attached hereto and incorporated herein by this reference.

TOGETHER with the tenements, hereditaments and appurtenances thereunto belonging or appurtenanting and the reversion and reversions, remainder and remainders, rents, issues and profits thereof.

SUBJECT TO any and all matters of record, including taxes, assessments, easements, oil and mineral reservations and leases if any, rights, rights of way, agreements and Amended and Restated Declaration of Timeshare Covenants, Conditions and Restrictions recorded February 14, 1984, as Document No. 96758, Liber 284, Page 5202, Official Records of Douglas County, Nevada, and which Declaration is incorporated herein by this reference as if the same were fully set forth herein.


TO HAVE AND TO HOLD all and singular the premises, together with the appurtenances, unto the said Grantee and their assigns forever.

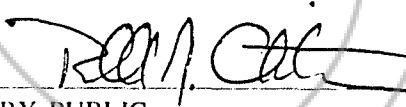
IN WITNESS WHEREOF, the Grantor has executed this conveyance the day and year first hereinabove written.

STATE OF NEVADA)
) : ss.
COUNTY OF DOUGLAS)
On this 4th day of August

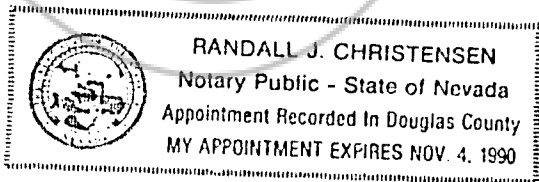
HARICH TAHOE DEVELOPMENTS, a
Nevada General Partnership
By: Lakewood Development, Inc.,
a Nevada Corporation General Partner

1987, personally appeared before me, a notary public, George Allbritten, known to me to be the Executive Vice President of Lakewood Development, Inc., a Nevada corporation, general partnership, and acknowledged to me that he executed the document on behalf of said corporation.

By: 
George Allbritten
Executive Vice President



NOTARY PUBLIC



SPACE BELOW FOR RECORDER'S USE ONLY

160126
BOOK **887** PAGE **1428**

WHEN RECORDED MAIL TO

Name Dale Captain and Lois Captain
Street Address 901 S. Park
Fairfax, MN 55332
City & State

(Alternate Year)

PARCEL ONE:

An undivided 1/51st interest in and to that certain condominium as follows:

- (A) An undivided 1/102nd interest as tenants-in-common, in and to Lot 34 of Tahoe Village Unit No. 3, as shown on the Eighth Amended Map, recorded as Document No. 156903 of Official Records of Douglas County; excepting therefrom Units 001 to 038 as shown and defined on that certain Condominium Plan recorded June 22, 1987, as Document No. 156903 of Official Records of Douglas County.
- (B) Unit No. 033 as shown and defined on said Condominium Plan.

PARCEL TWO:

A non-exclusive right to use the real property known as Parcel "A" on the official Map of Tahoe Village Unit No. 3, recorded January 22, 1973, as Document No. 63805, records of said county and state, for all those purposes provided for in the Fourth Amended and restated Declaration of Covenants, Conditions and Restrictions of the Ridge Tahoe, recorded February 14, 1984, as Document No. 96758.

PARCEL THREE:

A non-exclusive easement for ingress and egress and recreational purposes and for use and enjoyment and incidental purposes over, on and through Lots 29, 39, 40 and 41 as shown on said Tahoe Village Unit No. 3, Fifth Amended Map, recorded October 29, 1981, as Document No. 61612 as corrected by Certificate of Amendment, recorded November 23, 1981, as Document No. 62661 of Official Records of Douglas County for all those purposes provided for in the fourth amended and Restated Declaration of Covenants, Conditions and Restrictions, recorded February 14, 1984, as Document No. 96758.

PARCEL FOUR:

- (A) A non-exclusive easement for roadway and public utility purposes as granted to Harich Tahoe Developments in deed re-recorded December 8, 1981, as Document No. 63026, being over a portion of Parcel 26-A (described in Document No. 01112 recorded June 17, 1976) in Section 30, Township 13 North, Range 19 East, M. D. M.;
- (B) An easment for ingress, egress and public utility purposes, 32' wide, the centerline of which is shown and described on the Fifth Amended Map of Tahoe Village No. 3, recorded October 29, 1981, as Document No. 61612 and amended by Certificate of Amendment recorded November 23, 1981, as Document No. 62661, of Official Records of Douglas County.

PARCEL FIVE:

The exclusive right to use a unit of the same Unit Type as described in the Amended Declaration of Annexation of Phase Three Establishing Phase Four, recorded on June 22, 1987, as Document No. 156904, of Official Records of Douglas County, in which an interest is hereby conveyed in subparagraph (B) of Parcel One, and the non-exclusive right to use the real property referred to in subparagraph (A) of Parcel One and Parcels Two, Three and Four above for all of the purposes provided for in the Fourth Amended and Restated Declaration of Covenants, Conditions and Restrictions of the Ridge Tahoe, recorded February 14, 1984, as Document No. 96758, of Official Records of Douglas County, during ONE use week during EVEN numbered years within the "PRIME season", as said quoted term is defined in the Amended Declaration of Annexation of Phase Three Establishing Phase Four.

The above described exclusive rights may be applied to any available unit of the same Unit Type on Lot 34 during said use week within said use week within said season.

REQUESTED BY
FIRST NEVADA TITLE COMPANY
IN OFFICIAL RECORDS OF
DOUGLAS CO., NEVADA

'87 AUG 13 AM 1:17

SUZANNE DEAUDREAU
RECORDER\$ Loos PAID ML DEPUTY

160126

BOOK 887 PAGE 1429