

R.P.T.T., \$ 18.70

**THE RIDGE TAHOE  
GRANT, BARGAIN, SALE DEED**

THIS INDENTURE, made this 2ND day of OCTOBER, 1987

between HARICH TAHOE DEVELOPMENTS, a Nevada general partnership, Grantor, and  
ARTHUR J. BONHAM and DONNA M. BONHAM, husband and wife as joint tenants

Grantee;

**WITNESSETH:**

That Grantor, in consideration for the sum of TEN DOLLARS (\$10.00), lawful money of the United States of America, paid to Grantor by Grantee, the receipt whereof is hereby acknowledged, does by these presents, grant, bargain and sell unto the Grantee and Grantee's heirs and assigns, all that certain property located and situate in Douglas County, State of Nevada, more particularly described on Exhibit "A", a copy of which is attached hereto and incorporated herein by this reference.

TOGETHER with the tenements, hereditaments and appurtenances thereunto belonging or appurtenant and the reversion and reversions, remainder and remainders, rents, issues and profits thereof.

SUBJECT TO any and all matters of record, including taxes, assessments, easements, oil and mineral reservations and leases if any, rights, rights of way, agreements and Amended and Restated Declaration of Timeshare Covenants, Conditions and Restrictions recorded February 14, 1984, as Document No. 96758, Liber 284, Page 5202, Official Records of Douglas County, Nevada, and which Declaration is incorporated herein by this reference as if the same were fully set forth herein.

TO HAVE AND TO HOLD all and singular the premises, together with the appurtenances, unto the said Grantee and their assigns forever.


IN WITNESS WHEREOF, the Grantor has executed this conveyance the day and year first hereinabove written.


STATE OF NEVADA                    )  
  : ss.  
COUNTY OF DOUGLAS            )

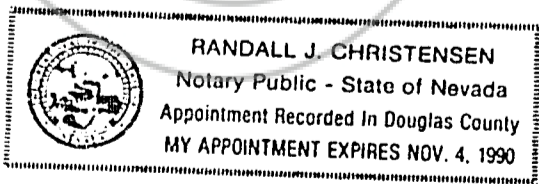
HARICH TAHOE DEVELOPMENTS, a  
Nevada General Partnership

By: Lakewood Development, Inc.,  
a Nevada Corporation General Partner

On this 25 day of September  
1987, personally appeared before me, a notary public,  
George Allbritten, known to me to be the Executive Vice President  
of Lakewood Development, Inc., a Nevada corporation; general  
partnership, and acknowledged to me that he executed the document  
on behalf of said corporation.

By:   
George Allbritten  
Executive Vice President

  
NOTARY PUBLIC



SPACE BELOW FOR RECORDER'S USE ONLY  
  
**163585**  
  
BOOK **1087** PAGE **249**

WHEN RECORDED MAIL TO

Name     Arthur J. Bonham  
Street    Donna M. Bonham  
Address   4149 Berdina Road  
City &    Castro Valley, Ca. 94546  
State

EXHIBIT "A"  
-----

PARCEL ONE:

An undivided 1/51st interest in and to that certain condominium as follows:

- (A) An undivided 1/38th interest as tenants-in-common, in and to Lot 34 of Tahoe Village Unit No. 3, as shown on the Eighth Amended Map, recorded as Document No. 156903 of Official Records of Douglas County; excepting therefrom Units 001 to 038 as shown and defined on that certain Condominium Plan recorded June 22, 1987, as Document No. 156903 of Official Records of Douglas County.
- (B) Unit No. 026 as shown and defined on said Condominium Plan.

PARCEL TWO:

A non-exclusive right to use the real property known as Parcel "A" on the official Map of Tahoe Village Unit No. 3, recorded January 22, 1973, as Document No. 63805, records of said county and state, for all those purposes provided for in the Fourth Amended and restated Declaration of Covenants, Conditions and Restrictions of the Ridge Tahoe, recorded February 14, 1984, as Document No. 96758.

PARCEL THREE:

A non-exclusive easement for ingress and egress and recreational purposes and for use and enjoyment and incidental purposes over, on and through Lots 29, 39, 40 and 41 as shown on said Tahoe Village Unit No. 3, Fifth Amended Map, recorded October 29, 1981, as Document No. 61612 as corrected by Certificate of Amendment, recorded November 23, 1981, as Document No. 62661 of Official Records of Douglas County for all those purposes provided for in the fourth amended and Restated Declaration of Covenants, Conditions and Restrictions, recorded February 14, 1984, as Document No. 96758.

PARCEL FOUR:

- (A) A non-exclusive easement for roadway and public utility purposes as granted to Harich Tahoe Developments in deed re-recorded December 8, 1981, as Document No. 63026, being over a portion of Parcel 26-A (described in Document No. 01112 recorded June 17, 1976) in Section 30, Township 13 North, Range 19 East, M. D. M.
- (B) An easment for ingress, egress and public utility purposes, 32' wide, the centerline of which is shown and described on the Fifth Amended Map of Tahoe Village No. 3, recorded October 29, 1981, as Document No. 61612 and amended by Certificate of Amendment recorded November 23, 1981, as Document No. 62661, of Official Records of Douglas County.

PARCEL FIVE:

The exclusive right to use a unit of the same Unit Type as described in the Amended Declaration of Annexation of Phase Three Establishing Phase Four, recorded on June 22, 1987, as Document No. 156904, of Official Records of Douglas County, in which an interest is hereby conveyed in subparagraph (B) of Parcel One, and the non-exclusive right to use the real property referred to in subparagraph (A) of Parcel One and Parcels Two, Three and Four above for all of the Purposes provided for in the Fourth Amended and Restated Declaration of Covenants, Conditions and Restrictions of the Ridge Tahoe, recorded February 14, 1984, as Document No. 96758, of Official Records of Douglas County, during ONE use week within the "PRIME season", as said quoted term is defined in the Amended Declaration of Annexation of Phase Three Establishing Phase Four.

The above described exclusive rights may be applied to any available unit of the same Unit Type on Lot 34 during said use week within said "use season".

REQUESTED BY  
**FIRST NEVADA TITLE COMPANY**  
IN OFFICIAL RECORDS OF  
DOUGLAS CO., NEVADA

'87 OCT -2 A11 :48

SUZANNE BEAUDREAU  
RECORDER

163585

PAID *[Signature]* DEPTOK 1087 PAGE 250