

R.P.T.T., \$ 22.00***

**THE RIDGE TAHOE
GRANT, BARGAIN, SALE DEED**

THIS INDENTURE, made this 31st day of July, 1987
between HARICH TAHOE DEVELOPMENTS, a Nevada general partnership, Grantor, and
JAMES H. HAINES and BARBARA C. HAINES, husband and wife as joint
tenants with right of survivorship

Grantee;

WITNESSETH:

That Grantor, in consideration for the sum of TEN DOLLARS (\$10.00), lawful money of the United States of America, paid to Grantor by Grantee, the receipt whereof is hereby acknowledged, does by these presents, grant, bargain and sell unto the Grantee and Grantee's heirs and assigns, all that certain property located and situate in Douglas County, State of Nevada, more particularly described on Exhibit "A", a copy of which is attached hereto and incorporated herein by this reference.

TOGETHER with the tenements, hereditaments and appurtenances thereunto belonging or appurtenanting and the reversion and reversions, remainder and remainders, rents, issues and profits thereof.


SUBJECT TO any and all matters of record, including taxes, assessments, easements, oil and mineral reservations and leases if any, rights, rights of way, agreements and Amended and Restated Declaration of Timeshare Covenants, Conditions and Restrictions recorded February 14, 1984, as Document No. 96758, Liber 284, Page 5202, Official Records of Douglas County, Nevada, and which Declaration is incorporated herein by this reference as if the same were fully set forth herein.


TO HAVE AND TO HOLD all and singular the premises, together with the appurtenances, unto the said Grantee and their assigns forever.

IN WITNESS WHEREOF, the Grantor has executed this conveyance the day and year first hereinabove written.

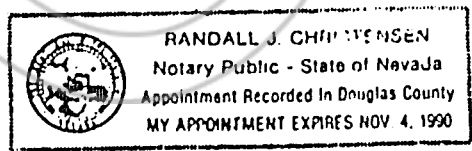
STATE OF NEVADA)
) ss.
COUNTY OF DOUGLAS)
On this 31st day of July
1987, personally appeared before me, a notary public,
George Allbritten, known to me to be the Executive Vice President
of Lakewood Development, Inc., a Nevada corporation; general
partnership, and acknowledged to me that he executed the document
on behalf of said corporation.

HARICH TAHOE DEVELOPMENTS, a
Nevada General Partnership
By: Lakewood Development, Inc.,
a Nevada Corporation General Partner


By: _____
George Allbritten
Executive Vice President



NOTARY PUBLIC



SPACE BELOW FOR RECORDER'S USE ONLY

159596
BOOK 887 PAGE 304

WHEN RECORDED MAIL TO
Name James Haines/ Barbara Haines
Street 525 Francis CT.
Address Martinez, CA. 94553
City & State

EXHIBIT "A"

PARCEL ONE:

An undivided 1/51st interest in and to that certain condominium described as follows:

- (A) An undivided 1/20th interest, as tenants-in-common, in and to Lot 33, of Tahoe Village Unit No. 3, Fifth-Amended Map, recorded October 29, 1981, as Document No. 61612 as corrected by Certificate of Amendment recorded November 23, 1981, as Document No. 62661, all of Official Records Douglas County, State of Nevada. Except therefrom units 12 to 140 as shown and defined on the certain condominium plan recorded August 20, 1982, as Document No. 70305 of Official Records.
- (B) Unit No. 136, as shown and defined on said last mentioned map as corrected by said Certificate of Amendment.

PARCEL TWO:

A non-exclusive right to use the real property known as Parcel "A" on the Official Map of Tahoe Village Unit No. 3, recorded January 22, 1973, as Document No. 63806, of Official Records of said County and State for, all those purposes provided for in the Declaration of Covenants, Conditions and Restrictions, recorded January 11, 1973, as actions recorded January 11, 1973, as Document No. 63681, in Book 173, Page 229 of Official Records and in the Modification thereof, recorded September 28, 1973, as Document No. 69063 in Book 973, Page 812 of Official Records and recorded July 2, 1976, as Document No. 1472 in Book 776, Page 87 of Official Records.

PARCEL THREE:

A non-exclusive easement for ingress and egress and recreational purposes and for use and enjoyment and incidental purposes over, on and through Lots 29, 39, 40 and 41 as shown on said Tahoe Village Unit No. 3, Fifth-Amended Map and as corrected by said Certificate of Amendment.

PARCEL FOUR:

- (A) A non-exclusive easement for roadway and public utility purposes as granted to Harich Tahoe Developments in deed re-recorded December 8, 1981, as Document No. 63026, being over a portion of Parcel 26-A (described in Document No. 01112, recorded June 17, 1976) in Section 30, Township 13 North, Range 19 East M.D.M.
- (B) An easement for ingress, egress and public utility purposes 32' wide, the centerline of which is shown and described on the Fifth-Amended Map of Tahoe Village No. 3, recorded October 29, 1981, as Document No. 61612, and amended by Certificate of Amendment recorded November 23, 1981, as Document No. 62661 Official Records, Douglas County, State of Nevada.

PARCEL FIVE:

The Exclusive right to use said UNIT and the non-exclusive right to use the real property referred to in subparagraph (A) of Parcel One and Parcels Two, Three and Four above during ONE "use week" within the SUMMER "use season", as quoted terms are defined in the Declaration of Restrictions, recorded September 17, 1982 as Document No. 71000 of Said Official Records.

The above described exclusive and non-exclusive rights may be applied to any available unit in the project, during said alternate use week within said season.

SEAL
CERTIFIED COPY

The foregoing instrument is a full, true, and correct copy of the original on file in the Office of the County Recorder of Douglas County, State of Nevada

REQUESTED BY
FIRST NEVADA TITLE COMPANY
IN OFFICIAL RECORDS OF
DOUGLAS COUNTY, NEVADA

'87 AUG -5 AM 12:27

Witnessed my hand this 10th day of

March 1989

By: Carol J. ... Deputy Recorder

SUZANNE E. BUDIEAU
RECORDER

\$... PAID DEPUTY

159597

174320

BOOK 887 PAGE 307

BOOK 388 PAGE 1786

COPY

REQUESTED BY
FIRST NEVADA TITLE COMPANY
IN OFFICIAL RECORDS OF
DOUGLAS CO., NEVADA

'88 MAR 14 P4:11

SUZANNE BEAUDREAU
RECORDER

\$ 7.00 PAID *[Signature]* DEPUTY

FILE # **174320**
BOOK **388** PAGE **1787**