

**REQUEST FOR NOTICE
Under Chapter 107 NRS**

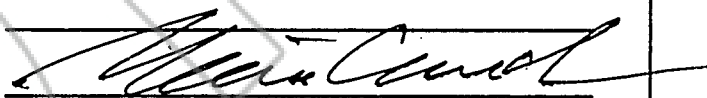
In accordance with Chapter 107 NRS, request is hereby made that a copy of any Notice of Default and a copy of any Notice of Sale under the Deed of Trust recorded as Instrument No. 171637 on JANUARY 29, 1988, in Book 188 Page 3460, of Official Records of DOUGLAS County, Nevada, and describing land therein as

SEE EXHIBIT "A" ATTACHED HERETO

Executed by THOMAS I. MC MANUS AND URSULA K. MC MANUS
as Trustor, in which DOUGLAS K. HONE AND KATHLEEN L. HONE
is named as Beneficiary, and WESTERN TITLE CO., INC.
as Trustee, be mailed to VALLEY BANK OF NEVADA
at P.O. BOX 98600 LAS VEGAS, NEVADA 89193-8600
Address

Dated JULY 12, 1988

STATE OF NEVADA }
COUNTY OF WASHOE } ss


NINA COUCH

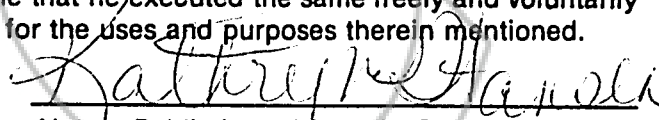
On JULY 12, 1988 before me, the undersigned, a Notary Public in and for said County and State, personally appeared _____

Title Order No. _____

Escrow or Loan No. _____

NINA COUCH


known to me to be the person described in and who executed the foregoing instrument, who acknowledged to me that he executed the same freely and voluntarily and for the uses and purposes therein mentioned.

Seal 
Notary Public in and for said County and State

When recorded mail to:

VALLEY BANK OF NEVADA
P.O. BOX 98600
LAS VEGAS, NV 89193-8600
ATTN: CAROLE-CONSUMER FINANCE

This Space for Recorder's Use



KATHRYN HANSEN
Notary Public - State of Nevada
Appointment: Recorded in Washoe County
MY APPOINTMENT EXPIRES NOV. 25, 1989

BOOK 182770 PAGE 788 3154

EXHIBIT "A"
DESCRIPTION

All that certain lot, piece or parcel of land situate in the County of Douglas, State of Nevada, described as follows:

A parcel of land located within a portion of the North 1/2 of Section 1, Township 12 North, Range 19 East, M. D. B. & M., Douglas County, Nevada, described as follows:

Commencing at the Northwest corner of Section 1, Township 12 North, Range 19 East, M. D. B. & M., thence East, 1972.52 feet to the POINT OF BEGINNING; thence continuing East, 666.95 feet; thence South, 28.50 feet; thence South 89°57'29" East, 792.97 feet; thence South 0°01'59" East, 810.69 feet; thence West, 456.45 feet; thence North 89°59'49" West, 1067.32 feet; thence North 4°19'00" East, 842.09 feet to the POINT OF BEGINNING, further reference is made to.

Parcel No. 3, also shown on Record of Survey Map of Douglas K. Hone, et ux, recorded January 29, 1986, in Book 186, Page 2454, Document No. 130125, of the office of the Douglas County, Recorder, Douglas County, Nevada.

A.P.N. 19-080-27

Together with easements for access and utilities 50 feet wide, the centerlines of which are described as follows:

Commencing at the Northwest corner of said Section 1, proceed East 1972.52 feet along section line to the TRUE POINT OF BEGINNING; thence South 04°16'42" West 842.11 feet; thence South 04°00'56" East 420.81 feet; thence South 04°46'24" East 420.36 feet; thence South 15°58'26" East 984.98 feet to the Northerly right-of-way of Mottsville Lane.

Also commencing at the TRUE POINT OF BEGINNING cited above; thence South 04°16'42" West 842.11 feet; thence East 1498.85 feet.

REQUESTED BY
WESTERN TITLE COMPANY, INC.

IN OFFICIAL RECORDS OF
DOUGLAS CO., NEVADA

'88 JUL 25 AIO:28

UZANNE BEAUDREAU
RECORDER

PRELIM

6⁰⁰ PAID *Bh* DEPUTY 182770

BOOK 788 PAGE 3155