

NOTICE OF INTENTION TO HOLD MINING CLAIMS

STATE OF NEVADA
Counties of Douglas and Lyon

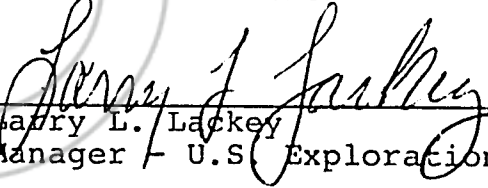
Larry L. Lackey, being duly sworn, deposes and says:

That he is a citizen of the United States, is more than eighteen years of age, resides at Morrison, in Jefferson County, Colorado, is the Manager - U. S. Exploration, for Western Gold Exploration and Mining Company, Limited Partnership, a Delaware limited partnership qualified to do business in Nevada, and is personally acquainted with the unpatented mining claims listed in Exhibit "A", attached hereto and by this reference made a part hereof, said claims are situated in the Mason and Buckskin Mining Districts, Douglas and Lyon Counties, Nevada, the location certificates of which are recorded in the offices of the County Recorders of said Counties, and assigned serial numbers by Bureau of Land Management, as set forth in said Exhibit "A".

That Western Gold Exploration and Mining Company, Limited Partnership, lessee of the claims, files this Notice of Intention to Hold in accordance with 43 C.F.R. 3833.2-1(d) for assessment year ending 1 September 1988, on behalf of the owner, Montana Associates, and holds and claims the mining claims described in said Exhibit "A", and intends to continue diligent development of said claims.

WESTERN GOLD EXPLORATION AND MINING
COMPANY, LIMITED PARTNERSHIP

By Inspiration Gold Incorporated
General Partner





Larry L. Lackey
Manager - U.S. Exploration

STATE OF COLORADO)
) ss.
County of Jefferson)

SUBSCRIBED AND SWORN to before me this 20th day of September 1988.

My commission expires:
4 August 1992





Notary Public in and for the
State of Colorado

STATE OF NEVADA
 Counties of Douglas and Lyon

EXHIBIT "A" to Notice of Intention to Hold Mining Claims subscribed and sworn to by Larry L. Lackey, dated the 30th day of September 1988, relative to the following unpatented mining claims situated in the Mason and Buckskin Mining Districts, Douglas and and Lyon Counties, Nevada, the location certificates of which are recorded in the office of the County Recorders of said Counties, and assigned serial numbers by Bureau of Land Management, as follows:

	<u>Claim Name</u>	<u>Date of Location</u>	<u>Recorded</u>		<u>B.L.M. Serial No.</u>
			<u>Douglas Co. Book</u>	<u>Lyon Co. Page Doc. #</u>	
1	FWK #7	10-01-87	1087	607	N MC 454770
2	FWK #8		1087	608	N MC 454771
3	FWK #9		1087	609	N MC 454772
4	FWK #10		1087	610	N MC 454773
5	FWK #29		1087	611	N MC 454774
6	FWK #31		1087	612	N MC 454775
7	FWK #33		1087	613	N MC 454776
8	FWK #35		1087	614	N MC 454777
9	FWK #37		1087	615	N MC 454778
10	FWK #39		1087	616	N MC 454779
11	FWK #41		1087	617	N MC 454780
12	FWK #43		1087	618	N MC 454781
13	FWK #45		1087	619	N MC 454782
14	FWK #47		1087	620	N MC 454783
15	FWK #49		1087	621	N MC 454784
16	FWK #51		1087	622	N MC 454785
17	FWK #53		1087	623	N MC 454786
18	FWK #62		1087	624	N MC 454787
19	FWK #63		1087	625	N MC 454788
20	FWK #64		1087	626	N MC 454789
21	FWK #65		1087	627	N MC 454790
22	FWK #66		1087	628	N MC 454791
23	FWK #67		1087	629	N MC 454792
24	FWK #68		1087	630	N MC 454793
25	FWK #69		1087	631	N MC 454794
26	FWK #70		1087	632	N MC 454795
27	FWK #71		1087	633	N MC 454796
28	FWK #72		1087	634	N MC 454797
29	FWK #73		1087	635	N MC 454798
30	FWK #74		1087	636	N MC 454799
31	FWK #75		1087	637	N MC 454800
32	FWK #76		1087	638	N MC 454801
33	FWK #77		1087	639	N MC 454802
34	FWK #78		1087	640	N MC 454803
35	FWK #79		1087	641	N MC 454804
36	FWK #80		1087	642	N MC 454805
37	FWK #81		1087	643	N MC 454806

(continued)

187183

BOOK 988 PAGE 3778

	<u>Claim Name</u>	<u>Date of Location</u>	<u>Recorded</u>		<u>B.L.M. Serial No.</u>
			<u>Douglas Co. Book</u>	<u>Page</u>	
38	FWK #82	10-02-87	1087	644	N MC 454807
39	FWK #83		1087	645	N MC 454808
40	FWK #84		1087	646	N MC 454809
41	FWK #85		1087	647	N MC 454810
42	FWK #86		1087	648	N MC 454811
43	FWK #17	11-29-87	288	335	N MC 461356
44	FWK #18		288	336	N MC 461357
45	FWK #20	12-16-87	288	337	113425 N MC 461358
46	FWK #21				113426 N MC 461359
47	FWK #22		288	338	113427 N MC 461360
48	FWK #23				113428 N MC 461361
49	FWK #24		288	339	113429 N MC 461362
50	FWK #25				113430 N MC 461363
51	FWK #26		288	340	113431 N MC 461364
52	FWK #27				113432 N MC 461365
53	FWK #87	11-10-87	288	341	N MC 461366
54	FWK #89		288	342	N MC 461367
55	FWK #1	03-24-88	488	440	N MC 470361
56	FWK #2		488	441	N MC 470362
57	FWK #3	02-09-88	488	442	N MC 470363
58	FWK #4		488	443	N MC 470364
59	FWK #5	03-24-88	488	444	N MC 470365
60	FWK #6		488	445	N MC 470366
61	FWK #58	02-06-88	488	450	N MC 470371
62	FWK #59		488	451	N MC 470372
63	FWK #60		488	452	N MC 470373
64	FWK #61		488	453	N MC 470374
65	FWK #88	03-23-88	488	454	N MC 470375
66	FWK #90		488	455	N MC 470376
67	FWK #92		488	456	N MC 470377
68	FWK #94		488	457	N MC 470378
69	FWK #250	02-06-88	488	460	N MC 470381
70	FWK #270		488	461	N MC 470382
71	FWK #550	03-23-88	488	462	N MC 470383
72	FWK #570		488	463	N MC 470384
73	FWK #590		488	464	N MC 470385
74	FWK #610		488	465	N MC 470386

LAND SUBDIVISION LOCATION: Sections 4, 5, 6, 7, 8, 17, 18, Township 13 North, Range 24 East, M.D.M., Douglas and Lyon Counties, Nevada

(continued)

187183

BOOK 988 PAGE 3779

	<u>Claim Name</u>	<u>Date of Location</u>	<u>Recorded</u>		<u>B.L.M. Serial No.</u>
			<u>Douglas Co. Book</u>	<u>Lyon Co. Page</u>	
75	PDR #99	02-19-88			114848 N MC 470387
76	PDR #100				114849 N MC 470388
77	PDR #101				114850 N MC 470389
78	PDR #102				114851 N MC 470390
79	PDR #103				114852 N MC 470391
80	PDR #104	02-17-88			114853 N MC 470392
81	PDR #105				114854 N MC 470393
82	PDR #106				114855 N MC 470394
83	PDR #107				114856 N MC 470395
84	PDR #199	02-19-88			114857 N MC 470396
85	PDR #200				114858 N MC 470397
86	PDR #201				114859 N MC 470398
87	PDR #202				114860 N MC 470399
88	PDR #203				114861 N MC 470400
89	PDR #204	02-17-88			114862 N MC 470401
90	PDR #205				114863 N MC 470402
91	PDR #206				114864 N MC 470403
92	PDR #207				114865 N MC 470404
93	PDR #301	02-19-88			114866 N MC 470405
94	PDR #302				114867 N MC 470406
95	PDR #303				114868 N MC 470407
96	PDR #304				114869 N MC 470408
97	PDR #305				114870 N MC 470409
98	PDR #306				114871 N MC 470410
99	PDR #307				114872 N MC 470411
100	PDR #401	03-10-88			114873 N MC 470412
101	PDR #402				114874 N MC 470413
102	PDR #403	02-19-88			114875 N MC 470414
103	PDR #501	03-10-88			114876 N MC 470415
104	PDR #502				114877 N MC 470416
105	PDR #503	02-19-88			114878 N MC 470417
106	PDR #601	03-10-88			114879 N MC 470418
107	PDR #602				114880 N MC 470419
108	PDR #603	02-19-88			114881 N MC 470420
109	PDR #999	03-10-88			114882 N MC 470421
110	PDR #1000				114883 N MC 470422
111	PDR #1001				114884 N MC 470423
112	PDR #1002				114885 N MC 470424
113	PDR #1003				114886 N MC 470425
114	PDR #1004				114887 N MC 470426
115	PDR #1005				114888 N MC 470427
116	PDR #702				115570 N MC 474915
117	PDR #703				115571 N MC 474916
118	PDR #802				115572 N MC 474917

(continued)

187183

EQUA 988PAGE3780

	<u>Claim Name</u>	<u>Date of Location</u>	<u>Recorded</u>		<u>B.L.M. Serial No.</u>
			<u>Douglas Co. Book</u>	<u>Lyon Co. Page</u>	
119	PDR #803				N MC 474918
120	PDR #902			115573	N MC 474919
121	PDR #903			115574	N MC 474920
122	PDR #1002A			115575	N MC 474921
123	PDR #1003A			115576	N MC 474922

LAND SUBDIVISION LOCATION: Sections 9, 16, & 21, Township 13 North, Range 24 East, M.D.M., Lyon County, Nevada

After recording, please return to:
Western Gold Exploration and Mining
Company, Limited Partnership
1536 Cole Blvd., Bldg. #4, Suite 350
Golden, Colorado 80401

REQUEST
Western Gold Exp.
IN OFFICIAL RECORDS OF
DOUGLAS CO., NEVADA

'98 SEP 27 A8:50

SUZANNE BEAUDREAU
RECORDER

187183

9.10 PAID *9.10* DEPUTY CLERK 988 PAGE 3781