

R.P.T.T., \$ 11.00

**THE RIDGE TAHOE  
GRANT, BARGAIN, SALE DEED**

THIS INDENTURE, made this 17th day of September, 1988  
between HARICH TAHOE DEVELOPMENTS, a Nevada general partnership, Grantor, and  
LOUIS A. KOLBO and JOAN O. KOLBO, husband and wife as joint tenants with right  
of survivorship  
Grantee;

**WITNESSETH:**

That Grantor; in consideration for the sum of TEN DOLLARS (\$10.00), lawful money of the United States of America, paid to Grantor by Grantee, the receipt whereof is hereby acknowledged, does by these presents, grant, bargain and sell unto the Grantee and Grantee's heirs and assigns, all that certain property located and situate in Douglas County, State of Nevada, more particularly described on Exhibit "A", a copy of which is attached hereto and incorporated herein by this reference.

TOGETHER with the tenaments, hereditaments and appurtenances thereunto belonging or appurtenanting and the reversion and reversions, remainder and remainders, rents, issues and profits thereof.

SUBJECT TO any and all matters of record, including taxes, assessments, easements, oil and mineral reservations and leases if any, rights, rights of way, agreements and Amended and Restated Declaration of Timeshare Covenants, Conditions and Restrictions recorded February 14, 1984, as Document No. 96758, Liber 284, Page 5202, Official Records of Douglas County, Nevada, and which Declaration is incorporated herein by this reference as if the same were fully set forth herein.


TO HAVE AND TO HOLD all and singular the premises, together with the appurtenances, unto the said Grantee and their assigns forever.

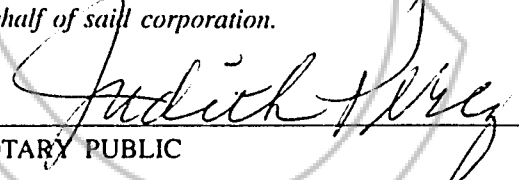
IN WITNESS WHEREOF, the Grantor has executed this conveyance the day and year first hereinabove written.


STATE OF NEVADA )  
 ) ss.  
COUNTY OF DOUGLAS )

On this 21 day of September  
1988, personally appeared before me, a notary public,  
George Allbritten, known to me to be the Executive Vice President  
of Lakewood Development, Inc., a Nevada corporation; general  
partnership, and acknowledged to me that he executed the document  
on behalf of said corporation.

HARICH TAHOE DEVELOPMENTS, a  
Nevada General Partnership  
By: Lakewood Development, Inc.,  
a Nevada Corporation General Partner

  
By: \_\_\_\_\_  
George Allbritten  
Executive Vice President

  
\_\_\_\_\_  
NOTARY PUBLIC

  
JUDITH PEREZ  
Notary Public - State of Nevada  
Appointment Recorded in Douglas County  
MY APPOINTMENT EXPIRES NOV. 13, 1991

37-056-01-71 04-002641  
SPACE BELOW FOR RECORDER'S USE ONLY

WHEN RECORDED MAIL TO  
Name Louis A. Kolbo  
Street Joan O. Kolbo  
Address 11026 Chadsey Dr.  
City & Whittier, CA 90604  
State

187373  
BOOK 988 PAGE 4247

## A TIMESHARE ESTATE COMPRISED OF:

PARCEL ONE:

An undivided 1/102nd interest in and to that certain condominium as follows:

- (A) An undivided 1/106ths interest as tenants-in-common, in and to Lot 37 of Tahoe Village Unit No. 3 as shown on the Ninth Amended Map Recorded July 14, 1988 as Document No. 182057, Official Records of Douglas County, State of Nevada. Except therefrom Units 039 through 080 (Inclusive) and Units 141 through 204 (Inclusive) as shown and defined on that certain Condominium Plan Recorded as Document No. 182057, Official Records of Douglas County, Nevada.
- (B) Unit No. 056 as shown and defined on said Condominium Plan.

PARCEL TWO:

A non-exclusive right to use the real property known as Parcel "A" on the Official Map of Tahoe Village Unit No. 3, recorded January 22, 1973, as Document No. 63805, records of said county and state, for all those purposes provided for in the Declaration of Covenants, Conditions and Restrictions recorded January 11, 1973, as Document No. 63681, in Book 173, Page 229 of Official Records and in the modifications thereof recorded September 28, 1973 as Document No. 69063 in Book 973, Page 812 of Official Records and recorded July 2, 1976 as Document No. 1472 in Book 776, Page 87 of Official Records.

PARCEL THREE:

A non-exclusive easement for ingress and egress and recreational purposes and for the use and enjoyment and incidental purposes over, on and through Lots 29, 39, 40, and 41 as shown on Tahoe Village Unit No. 3 - Seventh Amended Map, recorded April 9, 1986 as Document No. 133178 of Official Records of Douglas County, State of Nevada and such recreational areas as may become a part of said timeshare project, for all those purposes provided for in the Fourth Amended and Restated Declaration of Covenants, Conditions and Restrictions, recorded February 14, 1984, as Document No. 96758 of Official Records of Douglas County, State of Nevada.

PARCEL FOUR:

- (A) A non-exclusive easement for roadway and public utility purposes as granted to Harich Tahoe Developments in deed re-recorded December 8, 1981, as Document No. 63026, being over a portion of Parcel 26-A (described in Document No. 01112, recorded June 17, 1976) in Section 30, Township 13 North, Range 19 East,  
- and -
- (B) An easement for ingress, egress and public utility purposes, 32' wide, the centerline of which is shown and described on the Seventh Amended Map of Tahoe Village No. 3, recorded April 9, 1986, as Document No. 133178 of Official Records, Douglas County, State of Nevada.

PARCEL FIVE:

The exclusive right to use a unit of the same Unit Type as described in the Declaration of Annexation of The Ridge Tahoe Phase Five recorded on August 18, 1988, as Document No. 184461 of Official Records of Douglas County, in which an interest is hereby conveyed in subparagraph (B) of Parcel One, and the non-exclusive right to use the real property referred to in subparagraph (A) of Parcel One and Parcels Two, Three and Four above for all of the Purposes provided for in the Fourth Amended and Restated Declaration of Covenants, Conditions and Restrictions of the Ridge Tahoe, recorded February 14, 1984, as Document No. 96758 of Official Records of Douglas County, during ONE ALTERNATE use week within the ODD numbered years of the PRIME SEASON, as said quoted term is defined in the Declaration of Annexation of The Ridge Tahoe Phase Five.

The above described exclusive rights may be applied to any available unit of the same Unit Type on Lot 37 during said use week within said "use season".

REQUEST 27

STEWART TITLE OF DOUGLAS COUNTY  
IN OFFICIAL RECORDS OF  
DOUGLAS CO., NEVADA

Portion of Parcel No.

'88 SEP 28 P1:57

SUZANNE BEAUDREAU  
RECORDER\$16.00 PAID *Lo* DEPUTY

187373

BOOK 988 PAGE 4248