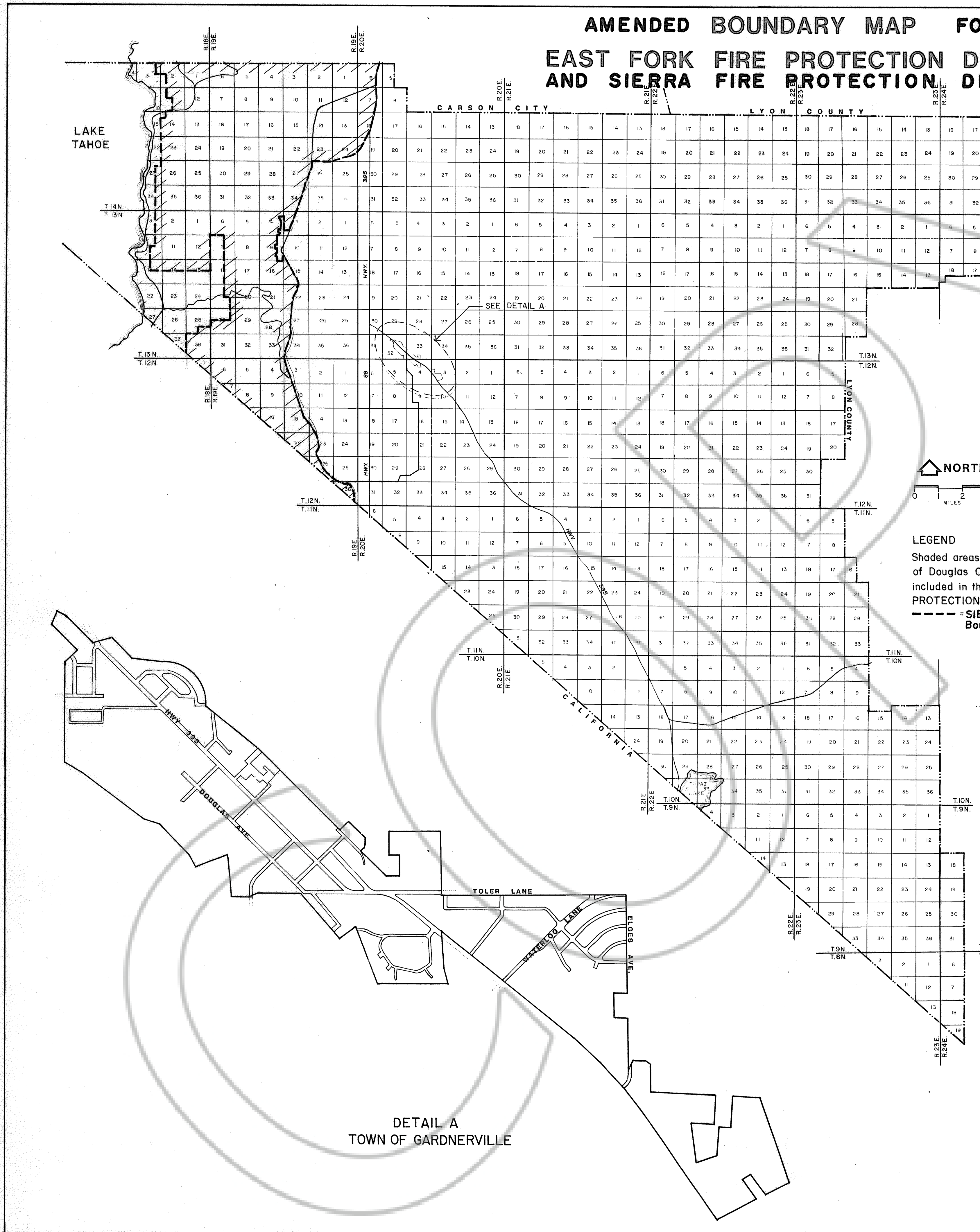


AMENDED BOUNDARY MAP FOR EAST FORK FIRE PROTECTION DISTRICT AND SIERRA FIRE PROTECTION DISTRICT



NOTE 1:

The intent and purpose of this map to show that specific portion of Douglas County, Nevada as defined in N.R.S. 243.045 excluding: All that land within the Tahoe - Douglas Fire Protection District as recorded June 5, 1980 in Book 680 at Page 662, Douglas County, Nevada; the Clark-McNary Fire Protection District as created by the Board of Douglas County Commissioners, October 5, 1950, in Commissioner's Book 3 at Page 179, Douglas County, Nevada and including those lands excluded therefrom being shown in County Commissioner's minutes dated January 20, 1976, in Commissioner's Book 6 at Page 410, Douglas County, Nevada, and shown in Commissioner's minutes dated November 4, 1976 in Commissioner's Book 6 at Page 518; and, excepting therefrom all portions of the legal boundary of the Town of Gardnerville as defined in the Douglas County Code, Title 18, Section 18.06.020.

NOTE 2:

See amended data filed concurrently herewith.

**SIERRA FIRE PROTECTION DISTRICT
STATE FORESTER FIREWARDEN
CERTIFICATE**

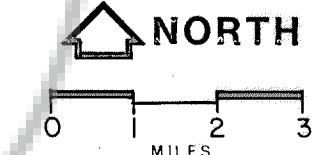
I, L.V. SMITH, STATE FORESTER FIREWARDEN, hereby approve and accept the boundaries as represented on this map, and descriptions filed concurrently herewith.

L.V. Smith 11/2/88
L.V. SMITH, STATE FORESTER FIREWARDEN

**EAST FORK FIRE PROTECTION DISTRICT
FIRE CHIEF'S CERTIFICATE**

I, F.W. DRISCOLL, DOUGLAS COUNTY FIRE CHIEF, hereby approve and accept the boundaries as represented on this map, and descriptions filed concurrently herewith.

F.W. Driscoll 12/2/88
F.W. DRISCOLL, DOUGLAS COUNTY FIRE CHIEF




LEGEND

Shaded areas represent that portion of Douglas County, Nevada not included in the EAST FORK FIRE PROTECTION DISTRICT.
 - - - SIERRA FIRE PROTECTION DISTRICT Boundary Line.

SURVEYOR'S CERTIFICATE

I, B. J. VASEY, hereby certify this map to have been compiled from the best available data and to have been done under my supervision and does represent the boundaries of the EAST FORK FIRE PROTECTION DISTRICT and SIERRA FIRE PROTECTION DISTRICT as of this 1ST day of DECEMBER 1988.



B. J. Vasey
B. J. VASEY R. L. S. 1588

COUNTY ENGINEER'S CERTIFICATE

I, MARK V. GONZALES, have examined this map entitled EAST FORK FIRE PROTECTION DISTRICT, and SIERRA FIRE PROTECTION DISTRICT Amended Map and found it technically correct.

Mark V. Gonzales 12-5-88
MARK V. GONZALES, DOUGLAS COUNTY ENGINEER

RECORDER'S CERTIFICATE

Filed for record at the request of DOUGLAS COUNTY on this 5th day of December, 1988, at 10:49am, in Book 1228 at Page 441, as Document No. 191970 Official Records of Douglas County, Nevada.

Suzanne Beaudreau By Pamela Koenig
DOUGLAS COUNTY RECORDER

DOCUMENT #191970