

DEED

*M. D. M.  
Bobbie J.  
March*

THIS INDENTURE, made and entered into this 8 day of ~~February~~, 1990, by and between Mark D. McMahon and Bobbie J. McMahon, husband and wife, Grantor, whose address is Post Office Box 481, Suguamish, Washington 98392 and Harich Tahoe Developments, a Nevada general partnership, Grantee, whose address is Post Office Box 5790, Stateline, Nevada 89449.

W I T N E S S E T H:

That the said Grantor, in consideration of the sum of TEN DOLLARS (\$10.00), lawful money of the United States of America, to Grantor in hand paid by the said Grantee, or other good and valuable consideration, the receipt whereof is hereby acknowledged, does by these presents grant, bargain and sell unto Grantee, Grantee's successors and assigns, forever, all that certain real property situate in the County of Douglas, State of Nevada, described as follows:

See Exhibit A attached hereto and incorporated herein by this reference;

TOGETHER WITH the tenements, hereditaments and appurtenances thereunto belonging or appertaining, and the reversion and reversions, remainder and remainders, rents, issues and profits thereof, and all personal property of Grantor, if any, therein (all of the foregoing shall hereinafter be referred to as the "Property");

TO HAVE AND TO HOLD the Property unto the said Grantee, Grantee's successors and assigns, forever.

This Deed is an absolute conveyance of title to the Property to Grantee and is not intended as a mortgage, trust conveyance, or security of any kind, Grantor having sold said Property to Grantee for a fair and adequate consideration, such consideration, in addition to that above recited, being full satisfaction of all obligations secured by the Deed of Trust executed by Mark D. McMahon and Bobbie J. McMahon to Security Title of Douglas County, Trustee, in favor of Harich Tahoe Developments, Beneficiary, recorded on the 14th day of December, 1988, in Book 1288 at Page 1960 as Document No. 192654, Official Records of Douglas County, State of Nevada.

Grantor declares and warrants to Grantee and any title insurance company subsequently insuring title to the Property that this conveyance is freely and fairly made and not under any misapprehension as to effect nor under coercion or duress; there are no agreements, oral or written, other than this Deed, between the parties hereto with respect to the Property hereby conveyed; except for easements and restrictions of record and the above Deed of Trust, title to the Property is free and clear of all liens and encumbrances; Grantor is the sole owner of the Property and has not assigned, alienated, or transferred all or any part of Grantor's ownership interests in the Property; the granting of this Deed is not being done with the intent to defraud creditors and is intended as an absolute conveyance, and not a mortgage; the value of the Property and other consideration received by Grantee is reasonably equivalent to the unpaid balance of the note secured by the Deed of Trust; and Grantor is not a party to any bankruptcy or other insolvency proceeding nor is contemplating the commencement of any such proceeding.

It is acknowledged and agreed that <sup>Grantor</sup> ~~Grantee~~ is executing and delivering this Deed without any agreement or understanding with respect to Grantee's reporting or not reporting to credit reporting agencies of Grantor's performance, or lack thereof, under the Deed of Trust, the note which the Deed of Trust secures and any other related loan documents.

223483

From time to time after the execution and delivery of this Deed, at the request of Grantee, Grantor agrees to and shall execute, acknowledge, and deliver such other instruments and perform such other additional acts as Grantee may reasonably request to assign, transfer, convey, deliver, and vest more effectively title in Grantee and to put Grantee in possession of the Property, or to otherwise effectuate and carry out the intent of this instrument.

In consideration of the acceptance of delivery hereof by Grantee, Grantor does hereby release and forever discharge Grantee, Resorts Development International, Inc., The Ridge Tahoe Property Owners' Association, Resorts West, and their respective successors, assigns, directors, partners, officers, employees, brokers, agents and attorneys from any and all actions, damages, costs, debts, claims, and demands whatsoever which Grantor may have in law or in equity with regard to the Property, the acquisition and management thereof, the Deed of Trust and the note which it secures, the loan relationship between Grantor and Grantee, and the giving of this Deed.

IN WITNESS WHEREOF, Grantor has executed this conveyance the day and year first hereinabove written.


Mark D. McMahon  
Mark D. McMahon

Bobbie J. McMahon  
Bobbie J. McMahon

STATE OF Washington }  
County of Kitsap } ss.

On March 8, 1990, personally appeared before me, a Notary Public, Mark D. McMahon and Bobbie J. McMahon, personally known or proved to me to be the person(s) described in and who executed the foregoing instrument, who acknowledged that he or she executed the same freely and voluntarily and for the uses and purposes therein mentioned.

WITNESS my hand and official seal.



Matthew A Todd  
Notary Public  
Notary Public in and for  
the State of WA. residing at  
Sequimish.  
My Commission expires  
May 30, 1990.

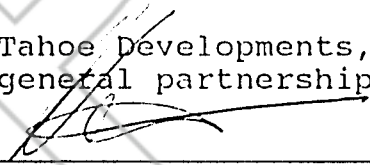
**AFFIDAVIT**  
(Harich Tahoe Developments)

STATE OF NEVADA            )  
                                  ) ss.  
County of Douglas         )

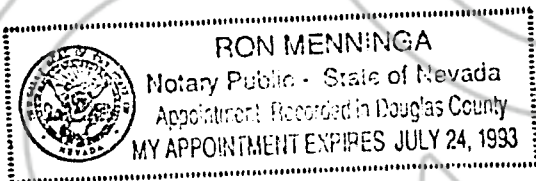
Harich Tahoe Developments, a Nevada General Partnership, being first duly sworn upon oath, deposes and says:

That, for purposes of accepting delivery of the foregoing Deed in Lieu of Foreclosure and affiant executing this Affidavit, he is a duly authorized officer or agent of the Grantee named therein; that he has read the Deed in Lieu of Foreclosure and knows the contents thereof; that to the best of his own knowledge, there is no statement contained in the terms, warranties and covenants therein set forth which is false; that in executing this Affidavit, and subject to the following proviso, Grantee hereby accepts said Deed in Lieu of Foreclosure and agrees to its terms and covenants and approves the warranties therein contained, provided that there are no encumbrances, liens, adverse claims, defects, or other charges or matters appearing in the public records or attaching subsequent to the recording of the Deed of Trust which affects the property deeded, and provided further that Grantor is the sole, titled, record owner of the property.

Harich Tahoe Developments, a Nevada general partnership

By:   
Brian Walkerley, Agent

Subscribed, sworn to and acknowledged before me this 22<sup>nd</sup> day of MARCH, 1990.



  
Notary Public

223483

## A TIMESHARE ESTATE COMPRISED OF:

PARCEL ONE:

An undivided 1/51st interest in and to that certain condominium as follows:

- (A) An undivided 1/106ths interest as tenants-in-common, in and to Lot 37 of Tahoe Village Unit No. 3 as shown on the Ninth Amended Map Recorded July 14, 1988 as Document No. 182057, Official Records of Douglas County, State of Nevada. Except therefrom Units 039 through 080 (Inclusive) and Units 141 through 204 (Inclusive) as shown and defined on that certain Condominium Plan Recorded as Document No. 182057, Official Records of Douglas County, Nevada.
- (B) Unit No. 044 as shown and defined on said Condominium Plan.

PARCEL TWO:

A non-exclusive right to use the real property known as Parcel "A" on the Official Map of Tahoe Village Unit No. 3, recorded January 22, 1973, as Document No. 63805, records of said county and state, for all those purposes provided for in the Declaration of Covenants, Conditions and Restrictions recorded January 11, 1973, as Document No. 63681, in Book 173, Page 229 of Official Records and in the modifications thereof recorded September 28, 1973 as Document No. 69063 in Book 973, Page 812 of Official Records and recorded July 2, 1976 as Document No. 1472 in Book 776, Page 87 of Official Records.

PARCEL THREE:

A non-exclusive easement for ingress and egress and recreational purposes and for the use and enjoyment and incidental purposes over, on and through Lots 29, 39, 40, and 41 as shown on Tahoe Village Unit No. 3 - Seventh Amended Map, recorded April 9, 1986 as Document No. 133178 of Official Records of Douglas County, State of Nevada and such recreational areas as may become a part of said timeshare project, for all those purposes provided for in the Fourth Amended and Restated Declaration of Covenants, Conditions and Restrictions, recorded February 14, 1984, as Document No. 96758 of Official Records of Douglas County, State of Nevada.

PARCEL FOUR:

- (A) A non-exclusive easement for roadway and public utility purposes as granted to Harich Tahoe Developments in deed re-recorded December 8, 1981, as Document No. 63026, being over a portion of Parcel 26-A (described in Document No. 01112, recorded June 17, 1976) in Section 30, Township 13 North, Range 19 East, - and -
- (B) An easement for ingress, egress and public utility purposes, 32' wide, the centerline of which is shown and described on the Seventh Amended Map of Tahoe Village No. 3, recorded April 9, 1986, as Document No. 133178 of Official Records, Douglas County, State of Nevada.

PARCEL FIVE:

The exclusive right to use a unit of the same Unit Type as described in the Declaration of Annexation of The Ridge Tahoe Phase Five recorded on August 18, 1988, as Document No. 184461 of Official Records of Douglas County, in which an interest is hereby conveyed in subparagraph (B) of Parcel One, and the non-exclusive right to use the real property referred to in subparagraph (A) of Parcel One and Parcels Two, Three and Four above for all of the Purposes provided for in the Fourth Amended and Restated Declaration of Covenants, Conditions and Restrictions of the Ridge Tahoe, recorded February 14, 1984, as Document No. 96758 of Official Records of Douglas County, during ONE use weeks within the Summer SEASON, as said quoted term is defined in the Declaration of Annexation of The Ridge Tahoe Phase Five.

The above described exclusive rights may be applied to any available unit of the same Unit Type on Lot 37 during said use week within said "use season".

A PORTION OF APN 42-281-06

REQUESTED BY  
STEWART TITLE OF DOUGLAS COUNTY  
IN OFFICIAL RECORDS OF  
DOUGLAS COUNTY, NEVADA

'90 APR -6 P2:06

SEARCHED INDEXED  
SERIALIZED FILED  
APR 6 1990  
\$ 8.00 PAID R12 DEPUTY  
BOOK 490 PAGE 907  
223483