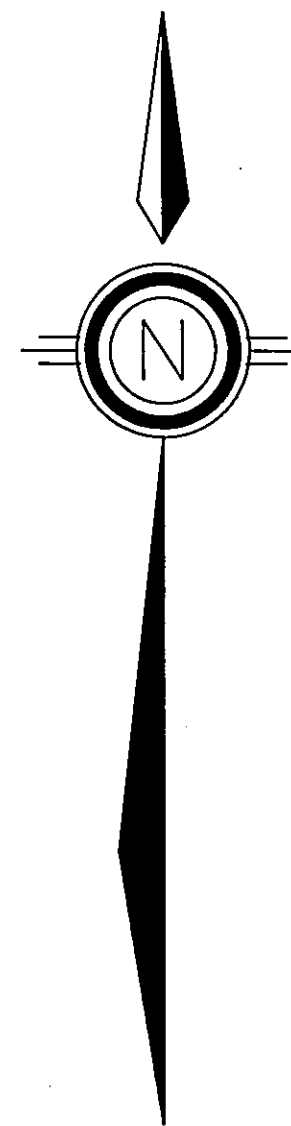


SCALE: 1"=100'



WILLIAM F. COLEMAN

RICHARD OEN

N0°04'23"W 328.64' (D)
N0°04'15"W 328.64' (R)

BIA

S89°51'14"E 1320.26' (R) & (D)

A=9.989 ACRES

MITCHELL J. PRENISLO & VIRGINIA M. NETHERLY

N89°51'10"W 1319.60' (D)
N89°51'12"W 1319.64' (R)

LEWIS J. & PATRICIA A. FRY

JAMES AND MARY YOUNG

22 23

50' NON-EXCLUSIVE INGRESS/EGRESS EASEMENT.

N0°01'54"E 328.66' (R) & (D)

W. BROOKS PARK FAMILY TRUST

328.66' (R)

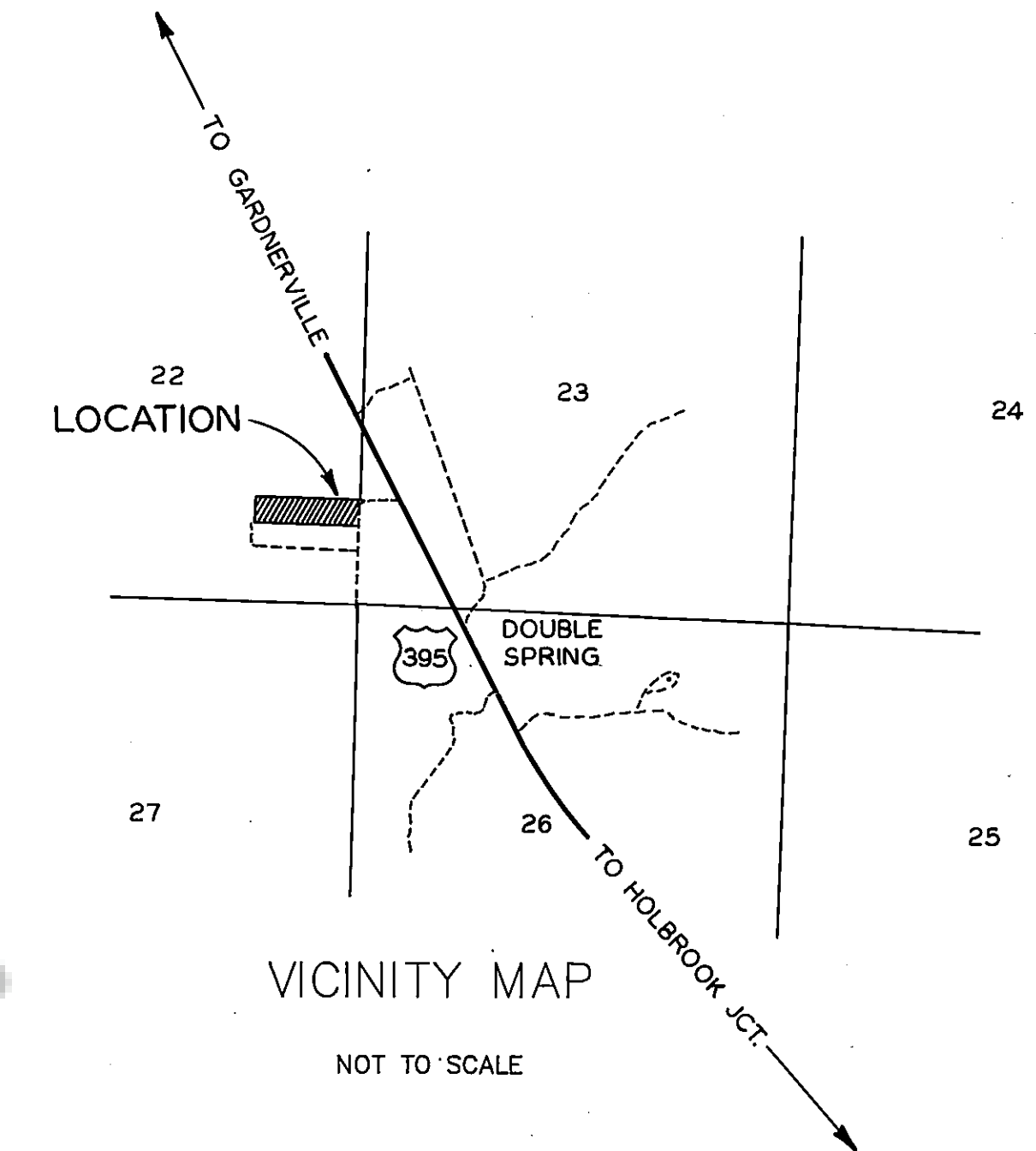
2837.28' (R)

N0°01'54"E

659.30' (R)

22 23
27 26

FOUND PIPE IN ROCK MOUND AS PER (R)



LEGEND


- FOUND 1/2" PIPE AS PER (R)
- SET 5/8" REBAR WITH CAP MARKED PLS 3090
- (R) RECORD AS PER PARCEL MAP DOCUMENT #15617 OF THE OFFICIAL RECORDS OF DOUGLAS COUNTY
- (D) RECORD DATA AS PER DEED RECORDED IN BOOK 492 AT PAGE 4426

BASIS OF BEARINGS OF THIS MAP IS THE EASTERLY LINE OF THE SOUTHEAST QUARTER OF SECTION 22, WHICH BEARS N0°01'54"E AS PER (R).

SURVEYOR'S CERTIFICATE

I, WYATT J. OWENS, A PROFESSIONAL LAND SURVEYOR IN THE STATE OF NEVADA CERTIFY THAT:

1. THIS IS A TRUE AND ACCURATE REPRESENTATION OF THE LANDS SURVEYED UNDER MY SUPERVISION AT THE INSTANCE OF MITCHELL J. PRENISLO & VIRGINIA M. NETHERLY.
2. THE LAND SHOWN LIES WITHIN SECTION(S) 22 OF T. 11 N., R. 21 E., M.D.B.&M., AND THE SURVEY WAS COMPLETED ON MAY 13, 1992.
3. THIS MAP COMPLIES WITH THE APPLICABLE STATE STATUTES AND LOCAL ORDINANCES.
4. THE MONUMENTS ARE OF THE CHARACTER SHOWN AND OCCUPY THE POSITIONS INDICATED.



Wyatt J. Owens
WYATT J. OWENS, PLS 3090.

RECORDER'S CERTIFICATE

FILED FOR RECORD THIS 14th DAY OF May 1992 AT 46 MINUTES PAST 4 O'CLOCK P.M. IN BOOK 592, PAGE 2574, DOCUMENT # 278669 IN THE OFFICIAL RECORDS OF DOUGLAS COUNTY, NEVADA AT THE REQUEST OF WYATT J. OWENS.

Suzanne Beaudouin BY Pamela Krossenberg
COUNTY RECORDER DEPUTY

SHEET 1 OF 1

RECORD OF SURVEY
FOR MITCHELL J. PRENISLO
& VIRGINIA M. NETHERLY
WITHIN SECTION 22,
T.11N., R.21E., M.D.B.&M.
DOUGLAS COUNTY, NEVADA

NETHERY/PRENISLO - DOCUMENT #278669

PRENISLO/NETHERLY