

Upon recordation, return to:
Advanced Financial Corporation (AFC)
P.O. Box 12637
Reno, NV. 89510 (702) 323 -8916


CORPORATE ASSIGNMENT OF DEED OF TRUST

FOR VALUE RECEIVED, the undersigned hereby transfers, sells, assigns, sets over and conveys to Kafoury, Armstrong & Co., Profit Sharing Plan, all the right, title, and interest in and to that certain Deed of Trust dated 03/16/93, executed by Gale W. Strong and Jeanette A. Strong, husband and wife as joint tenants as Trustor(s), to First Centennial Title Insurance Company as Trustee, and recorded on 3-23 1993 in the Office of the County Recorder of Douglas County, State of Nevada, as document # 302597, in Book 393, on Page 4398 as secured by that certain real property, to wit:

See Exhibit "A" attached hereto and made a part hereof by this reference

Together with the Note or Notes therein described and secured thereby, the money due and to become due thereon, with interest, and all rights accrued or to accrue under said Deed of Trust and said Note or Notes.

ADVANCED FINANCIAL CORPORATION

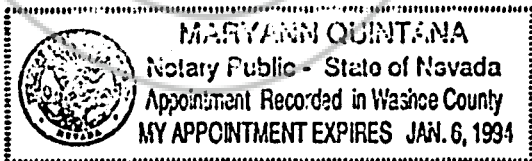

BY: Mark J. Torst, President


Dated: 03/19/93

STATE OF NEVADA }
 }SS.
COUNTY OF WASHOE }

On 03/19/93, personally appeared before me, a Notary Public, Mark J. Torst, President of Advanced Financial Corporation, whose name is subscribed on the within instrument, and acknowledged to me, a notary public in and for said County and State, that he executed the same.

Seal:




Notary Public

For Recorders Use

Exhibit "A"

Parcel One:

All that portion of Lot 2 on the Northeast 1/4 of Section 5, Township 12 North, Range 21 East, M.D.B. & M., more particularly described as follows, to-wit:

Parcel 3, as set forth on the certain Parcel Map for Richard H. and Alis L. Nalder, filed for record in the office of the County Recorder of Douglas County, State of Nevada, on September 28, 1982, as Document No. 71297

A.P.N. 35-140-18

Parcel Two:

All that certain lot, piece or parcel of land situate in the County of Douglas, State of Nevada, described as follows:

Lot 435, as shown on the map of resubdivision of lots 91-A & B, 92-A & B, 93 through 96 and 221 through 232, Gardnerville Ranchos Unit No. 2, recorded July 10, 1967, in Book 51, Page 222, Document No. 37049 of Official Records of Douglas County, State of Nevada.

A.P.N. 27-430-14

REQUESTED BY
WESTERN TITLE COMPANY, INC.
IN OFFICIAL RECORDS OF
DOUGLAS CO., NEVADA

'93 MAR 23 12:27

SUZANNE BEAUDREAU
RECORDER
302598
PAID DEPUTY

BOOK 393 PAGE 4405