

**THE RIDGE TAHOE
GRANT, BARGAIN, SALE DEED**

**THIS INDENTURE, made this 22nd day of February, 1994
between **HARICH TAHOE DEVELOPMENTS, a Nevada general partnership, Grantor, and
NOEL SAUNDERS, an unmarried man****

Grantee;

WITNESSETH:

That Grantor, in consideration for the sum of TEN DOLLARS (\$10.00), lawful money of the United States of America, paid to Grantor by Grantee, the receipt whereof is hereby acknowledged, does by these presents, grant, bargain and sell unto the Grantee and Grantee's heirs and assigns, all that certain property located and situated in Douglas County, State of Nevada, more particularly described on Exhibit "A" attached hereto and incorporated herein by this reference;

TOGETHER with the tenements, hereditaments and appurtenances thereunto belonging or appurtenant and the reversion and reversions, remainder and remainders, rents, issues and profits thereof;

SUBJECT TO any and all matters of record, including taxes, assessments, easements, oil and mineral reservations and leases, if any, rights of way, agreements and the Fourth Amended and Restated Declaration of Timeshare Covenants, Conditions and Restrictions dated January 30, 1984 and recorded February 14, 1984, as Document No. 96758, Book 284, Page 5202, Official Records of Douglas County, Nevada, as amended from time to time, and which Declaration is incorporated herein by this reference as if the same were fully set forth herein;


TO HAVE AND TO HOLD all and singular the premises, together with the appurtenances, unto the said Grantee and Grantee's assigns forever.

IN WITNESS WHEREOF, the Grantor has executed this conveyance the day and year first above written.

STATE OF NEVADA)
) ss.
COUNTY OF DOUGLAS)


HARICH TAHOE DEVELOPMENTS,
a Nevada general partnership
By: **Lakewood Development Inc.,**
a Nevada corporation, general partner

On this 27th day of JANUARY
1994, personally appeared before me, a notary public, B. Walkerley, known to me to be the Assistant Treasurer of Lakewood Development Inc., a Nevada corporation, and he acknowledged to me that he executed the document on behalf of the corporation as general partner of Harich Tahoe Developments, a Nevada general partnership.

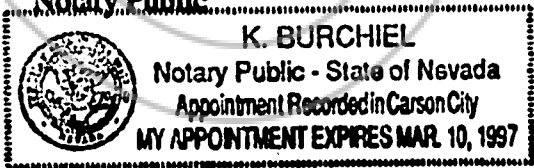
By: 
B. Walkerley, Assistant Treasurer

28-021-25-01

SPACE BELOW FOR RECORDER'S USE ONLY



Notary Public



WHEN RECORDED MAIL TO

Name Noel Saunders
Street 2 The Laurels, Ash Road
Address High Wycombe, Buckinghamshire, UK
City & HP. 124SB UNITED KINGDOM
State

EXHIBIT "A" (28)

An undivided 1/51st interest as tenants in common in and to that certain real property and improvements as follows: (A) An undivided 1/50th interest in and to Lot 28 as shown on Tahoe Village Unit No. 3-13th Amended Map, recorded December 31, 1991, as Document No. 268097, rerecorded as Document No. 269053, Official Records of Douglas County, State of Nevada, excepting therefrom Units 1 through 50 (inclusive) as shown on said map; and (B) Unit No. 21 as shown and defined on said map; together with those easements appurtenant thereto and such easements described in the Fourth Amended and Restated Declaration of Time Share Covenants, Conditions and Restrictions for The Ridge Tahoe recorded February 14, 1984, as Document No. 096758, as amended, and in the Declaration of Annexation of The Ridge Tahoe Phase Six recorded December 18, 1990, as Document No. 241238, as amended by Amended Declaration of Annexation of The Ridge Tahoe Phase Six, recorded February 25, 1992, as Document No. 271727, and as described in the Recitation of Easements Affecting The Ridge Tahoe recorded February 24, 1992, as Document No. 271619, and subject to said Declarations; with the exclusive right to use said interest, in Lot 28 only, for one week each year in accordance with said Declarations.

A portion of APN: 42-254-21

REQUESTED BY
STEWART TITLE OF DOUGLAS COUNTY
IN OFFICIAL RECORDS OF
DOUGLAS CO., NEVADA

94 MAR -4 A9:37

331517

BK0394PG0737

SUZANNE BEAUDREAU
RECORDER
8⁵⁰ PAIU K2 DEPUTY