

**REQUEST FOR NOTICE
Under Chapter 107 NRS**

In accordance with Chapter 107 NRS, request is hereby made that a copy of any Notice of Default and a copy of any Notice of Sale under the Deed of Trust recorded as Instrument No. 313657 on JULY 28, 1993, in Book 793 Page 5904, of Official Records of DOUGLAS County, Nevada, and describing land therein as

SEE EXHIBIT "A" ATTACHED

Executed by HAROLD WHEELER AND MARY K. WHEELER
as Trustor, in which CENTRAL PACIFIC MORTGAGE COMPANY
is named as Beneficiary, and MADISON DIVIDENDS, INC.
as Trustee, be mailed to BANK OF AMERICA NEVADA
at P.O. BOX 2240 BREA, CA. 92622

Dated 2-15-95 Address

STATE OF ARIZONA }
COUNTY OF MARICOPA } ss


BANK OF AMERICA NEVADA
Jennifer Huerta
JENNIFER HUERTA A.V.P.

On 2-15-95 before me, the undersigned, a Notary Public in and for said County and State, personally appeared _____

Title Order No. M59805TOC
Escrow or Loan No. _____

JENNIFER HUERTA
known to me to be the person described in and who executed the foregoing instrument, who acknowledged to me that he executed the same freely and voluntarily and for the uses and purposes therein mentioned.

Seal *Nelda Chavarria*
Notary Public in and for said County and State



When recorded mail BANK OF AMERICA NEVADA
P.O. BOX 2240
BREA, CA: 92622
ATTN: CONSUMER LOAN SERVICING #1324

This Space for Recorder's Use

356403
BK0295PG2515


EXHIBIT "A"

All that certain lot, piece or parcel of land situate in the County of Douglas, State of Nevada, described as follows:


A Parcel of land located within a portion of the Northeast 1/4 of Section 34, and the Northwest 1/4 of Section 35, Township 13 North, Range 20 East, M.D.B. and M., Douglas County, Nevada described as follows:

Parcel 5-A-3, as more full shown on that certain Parcel Map for MURRELL AND JEAN WILLIAMS, recorded September 25, 1984, in Book 984 of Official Records, at Page 2693, Douglas County, Nevada, as Document No. 107314.

The above described parcel is subject to all of the easements shown on the Parcel Map for WAGNER AND ASSOCIATED, INC., recorded September 21, 1983, as Document No. 87326, in Book 983 of Official Records at Page 1789, Douglas County, Nevada, said Map was amended May 1, 1984 in Book 584 of Official Recores, at Page 120, as Document No. 100270.


HAROLD WHEELER

2-17-95
DATE


MARY K. WHEELER

2-17-95
DATE

REQUESTED BY
WESTERN TITLE COMPANY, INC.
IN OFFICIAL RECORDS OF
DOUGLAS CO., NEVADA

'95 FEB 17 P12:02

LINDA SLATER
RECORDER
\$  PAID  DEPUTY

356403
BK0295PG2516