

57965/94-R/135

LOAN NUMBER: 417229

NAME [WHEN RECORDED MAIL TO:
 ADDRESS [Principal Portfolio Services, Inc.
 CITY & STATE [3150 Bristol St. Suite 250
 Costa Mesa, CA 92626]

SPACE ABOVE THIS LINE FOR RECORDER'S USE

Corporation Assignment of Deed of Trust

FOR VALUE RECEIVED, the undersigned hereby grants, assigns and transfers to The Bank of New York Trustee under the Pooling and Servicing Agreement Series 1994-R at 101 Barclay Street New York, NY 10286 Corp. Trust - MBS, Trustor

all beneficial interest under that certain Deed of Trust dated APRIL 5, 1994, executed by ROBERT J. CENTANNI, SR. AND SUSAN R. CENTANNI, HUSBAND AND WIFE, Trustee,

to STANDARD TRUST DEED SERVICE COMPANY, A CALIFORNIA CORPORATION and recorded as Instrument No. 335570 on 4-19-94 in book 0494, page 3624, of Official Records in the County Recorder's office of DOUGLAS County, California, describing land therein as: NEVADA SEE COMPLETE LEGAL DESCRIPTION DESCRIBED IN THE AFOREMENTIONED DEED OF TRUST

LOAN AMOUNT: \$ 310,000.00

TOGETHER with the note or notes therein described or referred to, the money due and to become due thereon with interest, and all rights accrued or to accrue under said Deed of Trust.

Dated APRIL 5, 1994

State of California)
County of MARIN)

) BY:
) ss.
)

Headlands Mortgage Company

V. Mayes, Assistant Vice President

On APRIL 27, 1994


Robin Raymond personally appeared

V. Mayes, Assistant Vice President

before me,

known to me (or proved to me on the basis of satisfactory evidence) to be the person(s) whose name(s) is/are subscribed to the within instrument and acknowledged to me that he/she/they executed the same in his/her/their authorized capacity(ies), and that by his/her/their signature(s) on the instrument the person(s) or the entity upon behalf of which the person(s) acted, executed the instrument. WITNESS my hand and official seal.

[Signature] (Seal)
Robin Raymond




Title Order No. 174401CJ

Escrow No. 174401

356852

BK0295PG3800



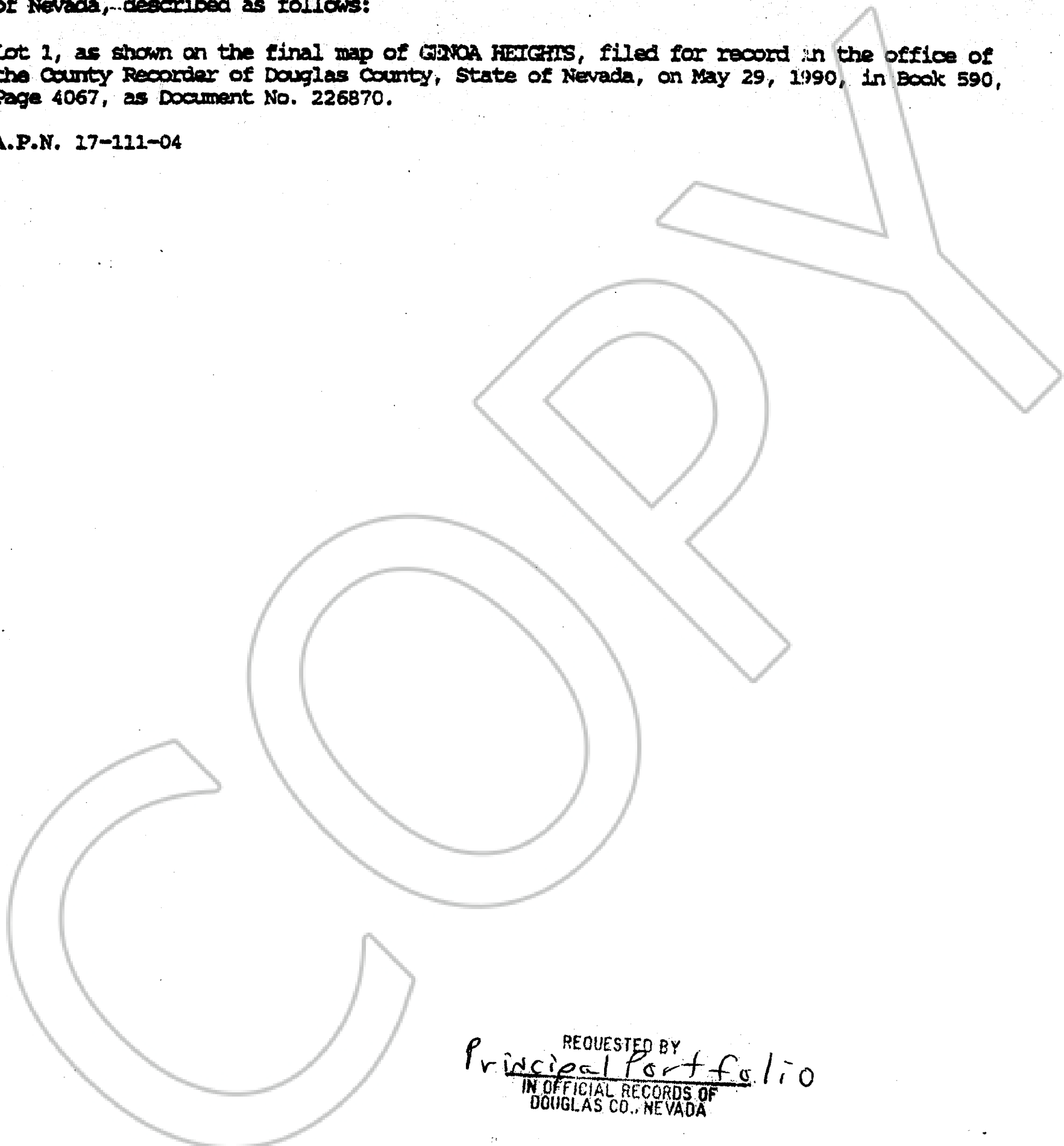
57965 / 94 R / 135

DESCRIPTION

All that certain lot, piece or parcel of land situate in the County of Douglas, State of Nevada, described as follows:

Lot 1, as shown on the final map of GENOA HEIGHTS, filed for record in the office of the County Recorder of Douglas County, State of Nevada, on May 29, 1990, in Book 590, Page 4067, as Document No. 226870.

A.P.N. 17-111-04



REQUESTED BY
Principal Portfolio
IN OFFICIAL RECORDS OF
DOUGLAS CO., NEVADA

'95 FEB 27 AM 11:11

PRE-123/car

356852
BK 0295 PG 3801

LINDA SLATER
RECORDER
\$ *8.00* PAID *K2* DEPUTY