

129.50
37

37.00 Co.
92.50 state
129.50

✓ WHEN RECORDED, RETURN TO:
Homestake Mining Company of California
Attn: Valerie Flynn
650 California Street, 10th Floor
San Francisco, California 94108-2788

AFFIDAVIT

STATE OF CALIFORNIA)
)ss
COUNTY OF SAN FRANCISCO)

Margaret E. Winsel, being duly sworn, says:

1. Being duly authorized, I make this affidavit on behalf of Homestake Mining Company of California ("Homestake"), whose address is 650 California Street, 10th Floor, San Francisco, California 94108-2788.

2. Pursuant to the provisions of the Interior Department and Related Agencies Appropriations Act of 1993, Act of October 5, 1992, Pub.L. 102-381, 106 Stat.1374, 1378-1379 and 43 C.F.R. Sections 3833.03(e) and 3833.1-5(g) and the Omnibus Budget Reconciliation Act of August 10, 1993, Pub. L. 103-66, 107 Stat. 312, a claim maintenance fee of \$100.00 was paid to the Bureau of Land Management on August 24, 1994, for each of the non-exempt mining claims listed on the attached Affidavit of Evidence of Payment and Notice of Intention to Hold Claims ("Affidavit"), for the assessment year ending September 1, 1995 in lieu of the requirement to perform and record affidavits of proof of annual assessment work for mining claims under 30 U.S.C. Sections 28-28e and 43 U.S.C. Section 1744. The Affidavit was recorded on September 22, 1994, in Book 0994, at Pages 3694 - 3698, in the Official Records of Douglas County, State of Nevada.

3. The purpose of this filing is to re-record the Affidavit in the current calendar year as proof that the claim maintenance fees were paid in advance in order to hold the aforementioned claims through the annual assessment year ending September 1, 1995.

Margaret E. Winsel


Margaret E. Winsel
Senior Land Manager for
Homestake Mining Company of California

Subscribed and sworn to before me on this 25th day of May, 1995, by
Margaret E. Winsel.

Valerie D. Flynn

Valerie D. Flynn, Notary Public

[SEAL]



362972

BK0595PG4457

129.50
37.00 Co
92.50 Dom
129.50
37

✓ WHEN RECORDED, RETURN TO:
Homestake Mining Company of California
Attn: Valerie Flynn-Wallace
650 California Street, 10th Floor
San Francisco, CA 94108-2788

**AFFIDAVIT OF EVIDENCE OF PAYMENT
AND
NOTICE OF INTENTION TO HOLD CLAIMS**

STATE OF CALIFORNIA)
)ss.
COUNTY OF SAN FRANCISCO)

Margaret E. Winsel, being duly sworn, says:

1. Being duly authorized, I make this affidavit on behalf of Homestake Mining Company of California, whose address is 650 California Street, San Francisco, California 94108-2788.
2. Pursuant to the provisions of the Interior Department and Related Agencies Appropriations Act of 1993, Act of October 5, 1992, Pub. L. 102-381, 106 Stat. 1374, 1378-1379 and 43 C.F.R. Sections 3833.03(e) and 3833.1-5(g) and the Omnibus Budget Reconciliation Act of August 10, 1993, Pub. L. 103-66, 107 Stat. 312, a claim maintenance fee of \$100.00 is to be paid to the Bureau of Land Management for each non-exempt mining claim, millsite, or tunnel site for the assessment year ending September 1, 1995, in lieu of the requirement to perform and record affidavits of proof of annual assessment work for mining claims and to record notice of intent to hold millsites under 30 U.S.C. Sections 28-28e and 43 U.S.C. Section 1744.
3. The federal claim maintenance fees for the claims more particularly described on the attached Exhibit A were paid on August 24, 1994, for the assessment year ending September 1, 1995.
4. The name, current address and current residence address of the owner of the claims as known to the person making this affidavit is G. & S.R. Springmeyer Co., c/o Drakulich & Springmeyer, 6490 South McCarren Boulevard, Suite 28, Reno, Nevada 89509.
5. The section, township and range in which the claims are located and the book and page number wherein the original or latest amended relocation for each claim is recorded is shown on Exhibit A.

Douglas County, Nevada

362972

346622

BK0595PG4458


BK0994PG3694

6. The serial number assigned to each claim by the authorized officer upon filing a copy of the Notice of Location in the proper B.L.M. office is shown on Exhibit A. As provided in 43 C.F.R. S 3833.2-2(a) (1), this serial number constitutes a description of each of the claims.
7. Notwithstanding any defect or deficiency in the foregoing affidavit, the undersigned states that it is not her intention, nor is it the intention of the owners of the claims or millsites described in Exhibit A, to abandon or otherwise relinquish their interest in any of the claims. It is their intention to hold each of the mining claim described in Exhibit A through the assessment year ending September 1, 1995.




Margaret E. Winsel
Senior Land Manager

Subscribed and sworn to before me on this 12th day of September, 1994, by
Margaret E. Winsel.



Valerie D. Flynn, Notary Public

[SEAL]



Douglas County, Nevada

2

362972

BK 0595 PG 4459

346622

BK 0994 PG 3695

EXHIBIT A

CLAIM NAME-PROJECT-OWNER	TWN-RGE-SECT	CTY-STATE	BOOK 1-2 ASSESS	PAGE 1-2	BLM NO	PRN	LOC-LEA-EXP
GL 1521 SPRINGMEYER RANCH G & SR SPRINGMEYER CO	11N 20E 15	DOUGLAS NV	891	2493	631741		08/10/1991 08/31/1992 *****
GL 1523 SPRINGMEYER RANCH G & SR SPRINGMEYER CO	11N 20E 15	DOUGLAS NV	891	2494	631742		08/10/1991 08/31/1992 *****
GL 1525 SPRINGMEYER RANCH G & SR SPRINGMEYER CO	11N 20E 15	DOUGLAS NV	891	2495	631743		08/10/1991 08/31/1992 *****
GL 1527 SPRINGMEYER RANCH G & SR SPRINGMEYER CO	11N 20E 15	DOUGLAS NV	891	2496	631744		08/10/1991 08/31/1992 *****
GL 1529 SPRINGMEYER RANCH G & SR SPRINGMEYER CO	11N 20E 15	DOUGLAS NV	891	2497	631745		08/10/1991 08/31/1992 *****
GL 1530 SPRINGMEYER RANCH G & SR SPRINGMEYER CO	11N 20E 15	DOUGLAS NV	891	2498	631746		08/10/1991 08/31/1992 *****
GL 1532 SPRINGMEYER RANCH G & SR SPRINGMEYER CO	11N 20E 15	DOUGLAS NV	891	2499	631747		08/10/1991 08/31/1992 *****
GL 1533 SPRINGMEYER RANCH G & SR SPRINGMEYER CO	11N 20E 15	DOUGLAS NV	891	2500	631748		08/10/1991 08/31/1992 *****
GL 1535 SPRINGMEYER RANCH G & SR SPRINGMEYER CO	11N 20E 15	DOUGLAS NV	891	2501	631749		08/10/1991 08/31/1992 *****
GL 1536 SPRINGMEYER RANCH G & SR SPRINGMEYER CO	11N 20E 15	DOUGLAS NV	891	2502	631750		08/10/1991 08/31/1992 *****
GL 1591 SPRINGMEYER RANCH G & SR SPRINGMEYER CO	11N 20E 15	DOUGLAS NV	991	3000	631751		09/07/1991 08/31/1992 *****
GL 1592 SPRINGMEYER RANCH G & SR SPRINGMEYER CO	11N 20E 15	DOUGLAS NV	991	3001	631752		09/07/1991 08/31/1992 *****
GL 1593 SPRINGMEYER RANCH G & SR SPRINGMEYER CO	11N 20E 15	DOUGLAS NV	991	3002	631753		09/07/1991 08/31/1992 *****

RECEIVED
Bur. of Land Management

9:00 A.M. AUG 24 94

NEVADA STATE OFFICE
RENO, NEVADA

362972

346622

BK 0595 PG 4460

BK 0994 PG 3696

CLAIM NAME-PROJECT-GARNER	TWN-RGE-SECT	CITY-STATE	BOOK 1-2 ASSESS	PAGE 1-2	BLN NO	PRN	LOC-LEA-EXP
GL 1621 SPRINGMEYER RANCH G & SR SPRINGMEYER CO	11N 20E 16	DOUGLAS NV	991	3004	631754		09/04/1991 08/31/1992 *****
GL 1622 SPRINGMEYER RANCH G & SR SPRINGMEYER CO	11N 20E 16	DOUGLAS NV	991	3005	631755		09/04/1991 08/31/1992 *****
GL 1623 SPRINGMEYER RANCH G & SR SPRINGMEYER CO	11N 20E 16	DOUGLAS NV	991	3006	631756		09/05/1991 08/31/1992 *****
GL 1624 SPRINGMEYER RANCH G & SR SPRINGMEYER CO	11N 20E 16	DOUGLAS NV	991	3007	631757		09/07/1991 08/31/1992 *****
GL 1625 SPRINGMEYER RANCH G & SR SPRINGMEYER CO	11N 20E 16	DOUGLAS NV	991	3008	631758		09/07/1991 08/31/1992 *****
GL 1626 SPRINGMEYER RANCH G & SR SPRINGMEYER CO	11N 20E 16	DOUGLAS NV	991	3009	631759		09/11/1991 08/31/1992 *****
GL 1627 SPRINGMEYER RANCH G & SR SPRINGMEYER CO	11N 20E 16	DOUGLAS NV	991	3010	631760		09/11/1991 08/31/1992 *****
GL 1628 SPRINGMEYER RANCH G & SR SPRINGMEYER CO	11N 20E 16	DOUGLAS NV	991	3011	631761		09/12/1991 08/31/1992 *****
GL 1629 SPRINGMEYER RANCH G & SR SPRINGMEYER CO	11N 20E 16	DOUGLAS NV	991	3012	631762		09/13/1991 08/31/1992 *****
SR #1 SPRINGMEYER RANCH G&SR SPRINGMEYER CO	11N 20E 14, 15	DOUGLAS NV HMC	792	4388	657770		05/27/1992 08/31/1992 *****
SR #2 SPRINGMEYER RANCH G&SR SPRINGMEYER CO	11N 20E 15	DOUGLAS NV HMC	792	4390	657771		05/27/1992 08/31/1992 *****
SR #3 SPRINGMEYER RANCH G&SR SPRINGMEYER CO	11N 20E 15	DOUGLAS NV HMC	792	4392	657772		05/27/1992 08/31/1992 *****
SR #4 SPRINGMEYER RANCH G&SR SPRINGMEYER CO	11N 20E 15	DOUGLAS NV HMC	792	4394	657773		05/27/1992 08/31/1992 *****

RECEIVED
Bur. of Land Management

9:00
A.M. AUG 24 94

NEVADA STATE OFFICE
RENO, NEVADA

362972

346622

BK 0595 PG 446

BK 0994 PG 3697

CLAIM NAME - PROJECT - OWNER	TWN - RGE - SECT	CITY - STATE	BOOK 1-2 ASSESS	PAGE 1-2	BLN NO	PRN	LOC - LEA - EXP
SR #5 SPRINGMEYER RANCH GASR SPRINGMEYER CO	11N 20E 15	DOUGLAS NV HMC	792	4396	657774		05/27/1992 08/31/1992 *****
SR #6 SPRINGMEYER RANCH GASR SPRINGMEYER CO	11N 20E 14, 15, 22, 23	DOUGLAS NV HMC	792	4398	657775		05/27/1992 08/31/1992 *****
SR #7 SPRINGMEYER RANCH GASR SPRINGMEYER CO	11N 20E 15, 22	DOUGLAS NV HMC	792	4400	657776		05/27/1992 08/31/1992 *****
SR #8 SPRINGMEYER RANCH GASR SPRINGMEYER CO	11N 20E 15, 22	DOUGLAS NV HMC	792	4402	657777		05/27/1992 08/31/1992 *****
SR #9 SPRINGMEYER RANCH GASR SPRINGMEYER CO	11N 20E 15, 22	DOUGLAS NV HMC	792	4404	657778		05/27/1992 08/31/1992 *****
SR #10 SPRINGMEYER RANCH GASR SPRINGMEYER CO	11N 20E 22	DOUGLAS NV HMC	792	4406	657779		05/27/1992 08/31/1992 *****
SR #20 SPRINGMEYER RANCH GASR SPRINGMEYER CO	11N 20E 22, 23	DOUGLAS NV HMC	792	4408	657780		05/27/1992 08/31/1992 *****
SR #21 SPRINGMEYER RANCH GASR SPRINGMEYER CO	11N 20E 22	DOUGLAS NV HMC	792	4410	657781		05/27/1992 08/31/1992 *****
SR #37 SPRINGMEYER RANCH GASR SPRINGMEYER CO	11N 20E 23	DOUGLAS NV HMC	792	4412	657782		05/27/1992 08/31/1992 *****
SR #38 SPRINGMEYER RANCH GASR SPRINGMEYER CO	11N 20E 23	DOUGLAS NV HMC	792	4414	657783		05/27/1992 08/31/1992 *****
SR #51 SPRINGMEYER RANCH GASR SPRINGMEYER CO	11N 20E 23, 26	DOUGLAS NV HMC	792	4416	657784		05/28/1992 08/31/1992 *****

CLAIMS FOUND IN FILE
TOTAL CLAIMS IN SELECTION IS 37

CHS890.LPT-END

REQUESTED BY
Homestake Mining Co
IN OFFICIAL RECORDS OF
DOUGLAS CO., NEVADA

RECEIVED
Bur. of Land Management

9:00 A.M. AUG 24 94

NEVADA STATE OFFICE
RENO, NEVADA

BK 0595 PG 4462

362972

'94 SEP 22 A11:10

SUZANNE BEAUDREAU
RECORDER

\$129.00 PAID *K2* DEPUTY

346622

BK 0994 PG 3698

COPY

REQUESTED BY
Homestake Mining
IN OFFICIAL RECORDS OF
DOUGLAS CO., NEVADA
Co of Ca

'95 MAY 30 A9 49

LINDA SLATER
RECORDER

\$129.50 PAID *PL* DEPUTY

362972

BK 0595 PG 4463