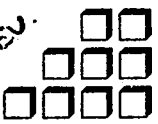


No fee
Comm DEV.



OWENS ENGINEERING, Inc.

Civil Engineering, Land Surveying
and Document Conversion.
Licensed in Nevada — California

1466 Hwy. 395
P.O. Box 16
Gardnerville, Nevada 89410
(702) 782-2881

CERTIFICATE OF AMENDMENT

RECORDED AT THE REQUEST OF & RETURN TO:
Office of the County Engineer
Douglas County Public Works Department
1594 Esmeralda Avenue
Minden, Nevada 89423

August 29, 1995

Re: Record of Survey Map for Micheal Schiller

Dear Sir,

It has been brought to my attention that a minor drafting error occurred on the Record of Survey for Micheal Schiller recorded December 18, 1989 in Book 1289 at Page 1911 as Document #216692, Douglas County Records.

The tie from the Northwest corner of the Schiller Parcel to the West one quarter corner of Section 3, Township 12 North, Range 20 East, M.D.B.&M. is shown as N71°49'36"W 1,664.06'. It should have read N63°00'24"W 1,714.19'.

STATE OF NEVADA

S.S.

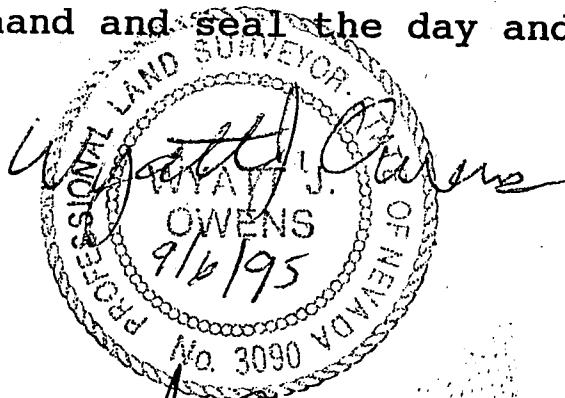
COUNTY OF DOUGLAS

On this 29th day of August, 1995, did personally appear before me, a notary public, Wyatt Owens, who acknowledged they executed the above instrument.

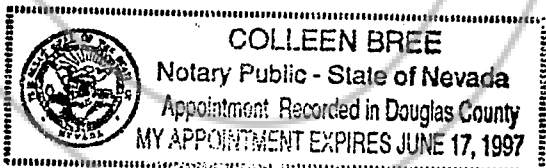
In witness whereof I have set my hand and seal the day and year first written above.

Colleen Bree

NOTARY PUBLIC



Wyatt J. Owens
Wyatt J. Owens, P.E., L.S.




371051

BK0995PG3558

PAGE 2 OF 2 PAGES
CERTIFICATE OF AMENDMENT

I hereby certify that I have examined the Certificate of Amendment and that the changes to the original document specified therein are provided for in applicable sections of NRS 278.010 to 278.630, inclusive, 625.340 to 625.380, inclusive and local ordinances adopted pursuant thereto, and I am satisfied that this Certificate of Amendment so amends the document as to make it technically correct.



COUNTY ENGINEER
CHRIS M. TSCHIRHART, MBA. PE

REQUESTED BY
DOUGLAS COUNTY
IN OFFICIAL RECORDS OF
DOUGLAS CO., NEVADA

95 SEP 22 P4:01

371051
BK0995PG3559

LINDA SLATER
RECORDER
\$ PAID *KJ* DEPUTY