

CALIFORNIA ALL-PURPOSE ACKNOWLEDGMENT

State of California


County of Kern

On Sept. 2, 1997 before me, Veronica T. Davis, Notary Pub.

personally appeared Scott W. Haygood, Kathleen R. Haygood

- personally known to me
- proved to me on the basis of satisfactory evidence

to be the person(s) whose name(s) is are subscribed to the within instrument and acknowledged to me that he/she/they executed the same in his/her/their authorized capacity(ies), and that by his/her/their signature(s) on the instrument the person(s), or the entity upon behalf of which the person(s) acted, executed the instrument.



WITNESS my hand and official seal.

[Signature]
Signature of Notary Public

OPTIONAL

Though the information below is not required by law, it may prove valuable to persons relying on the document and could prevent fraudulent removal and reattachment of this form to another document.

Description of Attached Document

Title or Type of Document: Grant, Bargain, Sale deed


Document Date: Sept. 2, 1997 Number of Pages: 1

Signer(s) Other Than Named Above: _____

Capacity(ies) Claimed by Signer(s)

Signer's Name: Scott W. Haygood

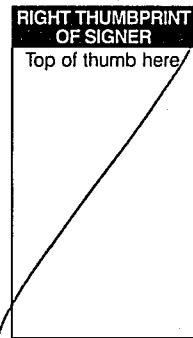
- Individual
- Corporate Officer
- Title(s): _____
- Partner — Limited General
- Attorney-in-Fact
- Trustee
- Guardian or Conservator
- Other: _____



Signer Is Representing: _____

Signer's Name: Kathleen R. Haygood

- Individual
- Corporate Officer
- Title(s): _____
- Partner — Limited General
- Attorney-in-Fact
- Trustee
- Guardian or Conservator
- Other: _____



Signer Is Representing: _____

0421915

DK0997PG3491

LEGAL DESCRIPTION

ALL THAT CERTAIN LOT, PIECE OR PARCEL OF LAND SITUATE IN THE COUNTY OF DOUGLAS, STATE OF NEVADA, DESCRIBED AS FOLLOWS:

A timeshare estate comprised of:

PARCEL 1:

An undivided 1/51st interest in and to that certain condominium estate described as follows:

- (a) An undivided 1/8th interest as tenants in common, in and to the Common Area of Lot ³ of Tahoe Village Unit No. 3, as shown on map recorded December 27, 1983, as Document No. 93408, Official Records of Douglas County, State of Nevada, and as said Common Area is shown on the Record of Survey of boundary line adjustment map recorded April 21, 1986, as Document No. 133713, Official Records of Douglas County, State of Nevada.
- (b) Unit No. 016, as shown and defined on said condominium map recorded as Document No. 93408, Official Records of Douglas County, State of Nevada.

PARCEL 2:

A non-exclusive easement for ingress and egress for use and enjoyment and incidental purposes over, on and through the Common Areas as set forth in said condominium map recorded as Document No. 93408, Official Records of Douglas County, State of Nevada, and as said Common Area is shown on the Record of Survey of boundary line adjustment map recorded as Document No. 133713, Official Records of Douglas County, State of Nevada.

PARCEL 3:

An exclusive right to the use of a condominium unit and the non-exclusive right to use the real property referred to in subparagraph (a) of Parcel 1 and 2 above, during one "Use Week" within the "PRIME use season" as that term is defined in the First Amended Restated Declaration of Time Share Covenants, Conditions and Restrictions for The Ridge Sierra recorded as Document No. 134786, Official Records, Douglas County, State of Nevada (the CC&R'S"). The above-described exclusive and non-exclusive rights may be applied to any available unit the The Ridge Sierra project during said "Use Week" in the above referenced "use season" as more fully set forth in the CC&R'S.

0421915

BK0997PG3492

A timeshare estate comprised of:

PARCEL 1:

An undivided 1/51st interest in and to that certain condominium estate described as follows:

(a) An undivided 1/8th interest as tenants in common, in and to the Common Area of Lot 3 of Tahoe Village Unit No. 3, as shown on the map recorded December 27, 1983, as Document No. 93408, Official Records of Douglas County, State of Nevada, and as said Common Area is shown on the Record of Survey of boundary line adjustment map recorded April 21, 1986, as Document No. 133713, Official Records of Douglas County, State of Nevada.

(b) Unit No. B4 as shown and defined on said condominium map recorded as Document No. 93408, Official Records of Douglas County, State of Nevada.

PARCEL 2:

A non-exclusive easement for ingress and egress for use and enjoyment and incidental purposes over, on and through the Common Areas as set forth in said condominium map recorded as Document No. 93408, Official Records of Douglas County, State of Nevada, and as said Common Area is shown on the Record of Survey of boundary line adjustment map recorded as Document No. 133713, Official Records of Douglas County, State of Nevada.

PARCEL 3:

An exclusive right to the use of a condominium unit and the non-exclusive right to use the real property referred to in subparagraph (a) of Parcel 1, and Parcel 2 above, during one "Use Week" within the Prime "use season" as that term is defined in the Second Amended and Restated Declaration of Time Share Covenants, Conditions and Restrictions for The Ridge Sierra recorded as Document No. 183661, and as Amended by that certain Addendum recorded as Document No. 184444, Official Records, Douglas County, State of Nevada (the "CC&R's"). The above-described exclusive and non-exclusive rights may be applied to any available unit in The Ridge Sierra project during said "use week" in the above-referenced "use season" as more fully set forth in the CC&R'S.

A portion of APN 42-230-16

REQUESTED BY
Stewart Title of Douglas County
IN OFFICIAL RECORDS OF
DOUGLAS COUNTY, NEVADA

'97 SEP 18 A9:36

0421915
BK0997PG3493

LINDA SLATER
RECORDER
\$10.00 PAID: *[Signature]* DEPUTY