

### GRANT, BARGAIN and SALE DEED

THIS INDENTURE WITNESSETH: That **MERLE L. BAPTISTE and RUTH A. BAPTISTE,**  
husband and wife


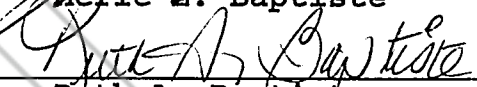
in consideration of \$10.00, the receipt of which is hereby acknowledged, does hereby Grant, Bargain Sell and Convey to  
**ALLEN**  
**ALAN A. PANASUK and DELEE A. PANASUK,** husband and wife as joint  
tenants with right of survivorship, and not as Tenants in Common

and to the heirs and assigns of such Grantee forever, all that real property situated in the **unincorporated area**  
County of **Douglas** State of Nevada, bounded and described as follows:  
**The Ridge Tahoe, Tower Building, Prime Season, Even Year Use,**  
**Week #34-022-31-81, Stateline, NV 89449**

See Exhibits 'A' and 'B' attached hereto and by this reference  
made a part hereof. Exhibit 'B' is attached to more accurately  
describe the Timeshare Condominium Estate being conveyed.

Together with all and singular the tenements, hereditaments and appurtenances thereunto belonging or in anywise  
appertaining, and any reversions, remainders, rents, issues or profits thereof.

DATE: **March 02, 1998**


  
\_\_\_\_\_  
**Merle L. Baptiste**  
  
\_\_\_\_\_  
**Ruth A. Baptiste**

STATE OF IDAHO }  
  } ss.  
COUNTY OF Ada }

This instrument was acknowledged before me on 3-9-98  
by Merle L. Baptiste and Ruth A.  
Baptiste

(This area above for official notarial seal)

Signature   
Notary Public



RECORDING REQUESTED BY:

**STEWART TITLE COMPANY**  
WHEN RECORDED MAIL TO:  
Allen & Delee Panasuk  
Rt. 1 Box 60-D  
Walla Walla, WA 99362

MAIL TAX STATEMENTS TO:  
The Ridge Tahoe  
P.O. Box 5790  
Stateline, NV 89449

**0434639**

**BK0398PG2432**

## AN ALTERNATE YEAR TIMESHARE ESTATE COMPRISED OF:

PARCEL ONE:

An undivided 1/102nd interest in and to that certain condominium as follows:

- (A) An undivided 1/38th interest as tenants-in-common, in and to Lot 34 of Tahoe Village Unit No. 3 as shown on the Eighth Amended Map, recorded as Document No. 156903 of Official Records of Douglas County, State of Nevada. Except therefrom Units 001 to 038 as shown and defined on that certain Condominium Plan recorded June 22, 1987 as Document No. 156903 of Official Records of Douglas County, State of Nevada.
- (B) Unit No. *072* as shown and defined on said Condominium Plan.

PARCEL TWO:

A non-exclusive right to use the real property known as Parcel "A" on the Official Map of Tahoe Village Unit No. 3, recorded January 22, 1973, as Document No. 63805, records of said county and state, for all those purposes provided for in the Declaration of Covenants, Conditions and Restrictions recorded January 11, 1973, as Document No. 63681, in Book 173, Page 229 of Official Records and in the modifications thereof recorded September 28, 1973 as Document No. 69063 in Book 973, Page 812 of Official Records and recorded July 2, 1976 as Document No. 1472 in Book 776, Page 87 of Official Records.

PARCEL THREE:

A non-exclusive easement for ingress and egress and recreational purposes and for the use and enjoyment and incidental purposes over, on and through Lots 29, 39, 40, and 41 as shown on Tahoe Village Unit No. 3 - Seventh Amended Map, recorded April 9, 1986 as Document No. 133178 of Official Records of Douglas County, State of Nevada for all those purposes provided for in the Fourth Amended and Restated Declaration of Covenants, Conditions and Restrictions, recorded February 14, 1984, as Document No. 96758 of Official Records of Douglas County, State of Nevada.

PARCEL FOUR:

- (A) A non-exclusive easement for roadway and public utility purposes as granted to Harich Tahoe Developments in deed recorded December 8, 1981, as Document No. 63026, being over a portion of Parcel 26-A (described in Document No. 01112, recorded June 17, 1976) in Section 30, Township 13 North, Range 19 East, - and -
- (B) An easement for ingress, egress and public utility purposes, 32' wide, the centerline of which is shown and described on the Seventh Amended Map of Tahoe Village No. 3, recorded April 9, 1986, as Document No. 133178 of Official Records, Douglas County, State of Nevada.

PARCEL FIVE:

The exclusive right to use a unit of the same Unit Type as described in the Amended Declaration of Annexation of Phase Three Establishing Phase Four, recorded on June 22, 1987, as Document No. 156904 of Official Records of Douglas County, in which an interest is hereby conveyed in subparagraph (B) of Parcel One, and the non-exclusive right to use the real property referred to in subparagraph (A) of Parcel One and Parcels Two, Three and Four above for all of the Purposes provided for in the Fourth Amended and Restated Declaration of Covenants, Conditions and Restrictions of the Ridge Tahoe, recorded February 14, 1984, as Document No. 96758 of Official Records of Douglas County, during ONE alternate use week during *Even* numbered years within the "*Prime*" season, as said quoted term is defined in the Amended Declaration of Annexation of Phase Three Establishing Phase Four, and is defined in the Fourth Amended and Restated Declaration of Timeshare Covenants, Conditions and Restrictions for The Ridge Tahoe recorded February 14, 1984 as Document No. 96758 of Official Records, as amended.

The above described exclusive rights may be applied to any available unit of the same Unit Type on Lot 34 during said alternate use week within said "use season".

A Portion of APN 42-261- *22*

0434639

BK0398PG2433

EXHIBIT "B" (34)

An undivided 1/102nd interest as tenants in common in and to that certain real property and improvements as follows: (A) an undivided 1/38th interest in and to Lot 34 as shown on Tahoe Village Unit No. 3-13th Amended Map, recorded December 31, 1991, as Document No. 268097, rerecorded as Document No. 269053, Official Records of Douglas County, State of Nevada, excepting therefrom Units 001 to 038 as shown on that certain Condominium Plan recorded June 22, 1987, as Document No. 156903; and (B) Unit No. 022 as shown and defined on said Condominium Plan; together with those easements appurtenant thereto and such easements described in the Fourth Amended and Restated Declaration of Time Share Covenants, Conditions and Restrictions for The Ridge Tahoe recorded February 14, 1984, as Document No. 096758, as amended, and in the Declaration of Annexation of The Ridge Tahoe recorded February 21, 1984 as Document No. 097150 and as amended by Documents recorded October 15, 1990, June 22, 1987 and November 10, 1987 as Document Nos. 236691, 156904 and 166130, and as described in the Recitation of Easements Affecting The Ridge Tahoe recorded February 24, 1992, as Document No. 271619, and subject to said Declarations; with the exclusive right to use said interest in the same unit type conveyed, in Lot 34 only, for one week every other year in Even-numbered years in the Prime "Season" as defined in and in accordance with said Declarations.

A portion of APN: 42-261-22

REQUESTED BY  
**Stewart Title of Douglas County**  
IN OFFICIAL RECORDS OF  
DOUGLAS CO., NEVADA

'98 MAR 12 AIO:12

0434639

BK0398PG2434

LINDA SLATER  
RECORDER  
\$ 9.00 PAID KJ DEPUTY