

GRANT BARGAIN, SALE DEED

THIS INDENTURE WITNESSETH: That Louis Wolfson, spouse of the Grantee herein in consideration of \$10.00, the receipt of which is hereby acknowledged, do (es) hereby Grant, Bargain, Sell and Convey to Sondra S. Wolfson, a married woman as her sole and separate property and to the heirs and assigns of such Grantee forever, all that real property situated in the County of Douglas, State of Nevada, bounded and described as follows:


SEE "EXHIBIT A" ATTACHED HERETO AND MADE A PART HEREOF

"THE PURPOSE OF THIS CONVEYANCE IS TO DIVEST THE GRANTOR OF ALL OF HIS/HER RIGHT, TITLE AND INTEREST, COMMUNITY OR OTHERWISE IN THE HEREIN DESCRIBED PROPERTY AND TO VEST TITLE IN THE GRANTEE AS HIS/HER SOLE AND SEPARATE PROPERTY."

Together with all and singular the tenements, hereditaments and appurtenances thereunto belonging or in anywise appertaining, and any reversions, remainders, rents, issues or profits thereof.

Witness my hand on this 6 day of July 1999.

STATE OF NEVADA)
 :SS.
COUNTY OF DOUGLAS)



Louis Wolfson

On July 6, 1999 personally appeared before me, a Notary Public, Louis Wolfson personally known to me, (or proved to me on the basis of satisfactory evidence) who acknowledged that he/she executed the above instrument.

NOTARY PUBLIC

WHEN RECORDED MAIL TO:

Sondra S. Wolfson

29 Amherst Lane

Smithtown, NY 11787

Notarial Seal/Stamp

The Grantor(s) declare(s):
Documentary transfer tax is
\$ N/A EXEMPTION #6
() computed on full value of property conveyed, or
() computed on full value less value of liens and encumbrances remaining at time of sale.

MAIL TAX STATEMENTS TO:

R.T.P.O.A.
P.O. BOX 5790
STATELINE, NV 89449

0472584

BK0799PG2718


STATE OF NEVADA

COUNTY OF DOUGLAS


On this 6 day of JULY 1999, FARAH RICHMOND, personally appeared before me, whom I know personally to be the person who signed this certificate while under oath, being sworn by me, and swears that he/she was present and saw

LOUIS WOLFSON

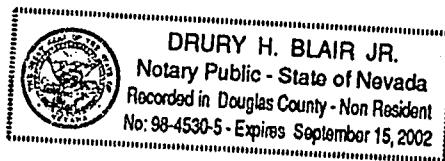
sign the attached document and that it is his signature.


FARAH RICHMOND

Signed and sworn to before me by FARAH RICHMOND, this 6 day of JULY 1999.



Notary Public



0472584

BK0799PG2719

EXHIBIT "A" (160)

A timeshare estate comprised of an undivided interest as tenants in common in and to that certain real property and improvements as follows: An undivided 1/1326th interest in and to Lot 160 as designated on TAHOE VILLAGE UNIT No. 1 - 14th AMENDED MAP, recorded September 16, 1996, as Document No. 396458 in Book 996 at Page 2133, Official Records, Douglas County, Nevada, EXCEPTING THEREFROM that certain real property described as follows: Beginning at the Northeast corner of Lot 160; thence South 31 11'12" East 81.16 feet; thence South 58 48'39" West 57.52 feet; thence North 31 11'12" West 83.00 feet; thence along a curve concave to the Northwest with a radius of 180 feet, a central angle of 18 23'51", an arc length of 57.80 feet the chord of said curve bears North 60 39'00" East 57.55 feet to the Point of Beginning. Containing 4,633 square feet, more or less, as shown on that Boundary Line Adjustment Map recorded as Document No. 463765; together with those easements appurtenant thereto and such easements and use rights described in the Declaration of Timeshare Covenants, Conditions and Restrictions for THE RIDGE POINTE recorded November 5, 1997, as Document No. 0425591, and as amended on March 19, 1999 as Document No. 463766, and subject to said Declaration; with the exclusive right to use said interest, in Lot 160 only, for one Use Period each year in accordance with said Declaration.

A portion of APN: 0000-40-050-450

REQUESTED BY
STEWART TITLE OF DOUGLAS COUNTY
IN OFFICIAL RECORDS OF
DOUGLAS CO., NEVADA

'99 JUL 16 AM 11:03

0472584

BK0799PG2720

LINDA SLATER
RECORDER

\$ 9.00 PAID *JS* DEPUTY