

**AMENDED  
NOTICE OF CLAIM OF LIEN**

A Portion of APN: 42-284-02

37-068-12-01

NOTICE IS HEREBY GIVEN: That THE RIDGE TAHOE PROPERTY OWNERS' ASSOCIATION, a Nevada non-profit corporation, is owed assessments pursuant to that Fourth Amended and Restated Declaration of Timeshare Covenants, Conditions and Restrictions dated January 30, 1984, recorded February 14, 1984, as Document No. 096758, in Book 284, Page 5202, in the total amount of \$1,617.00, due 1/10/2000, together with \$339.64 in interest charges, which are past due.

That the property to be charged with a lien for payment of this claim is all that certain real property and improvements thereon situated in the County of Douglas, State of Nevada, and more particularly described as follows:


See Exhibit 'A' attached hereto and  
incorporated herein by this reference.

That the name of the record owner thereof is JAMES M. CHERRY and A. MAE CHERRY, husband and wife as joint tenants with right of survivorship.

WHEREFORE, THE RIDGE TAHOE PROPERTY OWNERS' ASSOCIATION claims a lien upon the above described real property and all the buildings and improvements thereon, for said assessments owed in the amount of \$1,617.00, due 1/10/2000, and for \$339.64 in interest charges, and for the fees and costs incurred in the preparation and filing of this Notice of Claim of Lien.

Dated MAY 03 2000


THE RIDGE TAHOE PROPERTY OWNER'S  
ASSOCIATION, a Nevada non-profit corporation



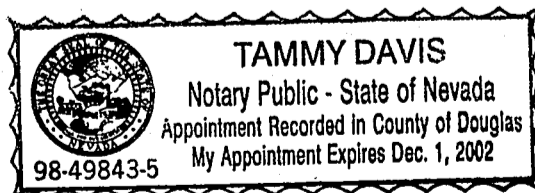
\_\_\_\_\_  
Dan Garrison, Co-Vice-President, Director

STATE OF NEVADA            )  
  )    SS  
COUNTY OF DOUGLAS    )

On MAY 03 2000, before me, a Notary Public, in and for said county and state, personally appeared Dan Garrison, who is the Co-Vice-President, Director of The Ridge Tahoe Property Owners' Association, a Nevada non-profit corporation, personally known to me to be the person who executed the above instrument on behalf of the said corporation, and who acknowledged that he executed the above instrument for the purposes therein stated.

  
\_\_\_\_\_  
Notary Public

WHEN RECORDED, MAIL TO:  
STEWART TITLE OF DOUGLAS COUNTY  
1702 COUNTY ROAD, SUITE B  
MINDEN, NV 89423



0491291  
BK0500PG0956

## A TIMESHARE ESTATE COMPRISED OF:

PARCEL ONE:

An undivided 1/51st interest in and to that certain condominium as follows:

- (A) An undivided 1/106ths interest as tenants-in-common, in and to Lot 37 of Tahoe Village Unit No. 3 as shown on the Ninth Amended Map Recorded July 14, 1988 as Document No. 182057, Official Records of Douglas County, State of Nevada. Except therefrom Units 039 through 080 (Inclusive) and Units 141 through 204 (Inclusive) as shown and defined on that certain Condominium Plan Recorded as Document No. 182057, Official Records of Douglas County, Nevada.
- (B) Unit No. 068 as shown and defined on said Condominium Plan.

PARCEL TWO:

A non-exclusive right to use the real property known as Parcel "A" on the Official Map of Tahoe Village Unit No. 3, recorded January 22, 1973, as Document No. 63805, records of said county and state, for all those purposes provided for in the Declaration of Covenants, Conditions and Restrictions recorded January 11, 1973, as Document No. 63681, in Book 173, Page 229 of Official Records and in the modifications thereof recorded September 28, 1973 as Document No. 69063 in Book 973, Page 812 of Official Records and recorded July 2, 1976 as Document No. 1472 in Book 776, Page 87 of Official Records.

PARCEL THREE:

A non-exclusive easement for ingress and egress and recreational purposes and for the use and enjoyment and incidental purposes over, on and through Lots 29, 39, 40, and 41 as shown on Tahoe Village Unit No. 3 - Seventh Amended Map, recorded April 9, 1986 as Document No. 133178 of Official Records of Douglas County, State of Nevada and such recreational areas as may become a part of said timeshare project, for all those purposes, provided for in the Fourth Amended and Restated Declaration of Covenants, Conditions and Restrictions, recorded February 14, 1984, as Document No. 96758 of Official Records of Douglas County, State of Nevada.

PARCEL FOUR:

- (A) A non-exclusive easement for roadway and public utility purposes as granted to Harich Tahoe Developments in deed re-recorded December 8, 1981, as Document No. 63026, being over a portion of Parcel 26-A (described in Document No. 01112, recorded June 17, 1976) in Section 30, Township 13 North, Range 19 East,  
- and -
- (B) An easement for ingress, egress and public utility purposes, 32' wide, the centerline of which is shown and described on the Seventh Amended Map of Tahoe Village No. 3, recorded April 9, 1986, as Document No. 133178 of Official Records, Douglas County, State of Nevada.

PARCEL FIVE:

The exclusive right to use a unit of the same Unit Type as described in the Declaration of Annexation of The Ridge Tahoe Phase Five recorded on August 18, 1988, as Document No. 184461 of Official Records of Douglas County, in which an interest is hereby conveyed in subparagraph (B) of Parcel One, and the non-exclusive right to use the real property referred to in subparagraph (A) of Parcel One and Parcels Two, Three and Four above for all of the Purposes provided for in the Fourth Amended and Restated Declaration of Covenants, Conditions and Restrictions of the Ridge Tahoe, recorded February 14, 1984, as Document No. 96758 of Official Records of Douglas County, during ONE use weeks within the Prime SEASON, as said quoted term is defined in the Declaration of Annexation of The Ridge Tahoe Phase Five.

The above described exclusive rights may be applied to any available unit of the same Unit Type on Lot 37 during said use week within said "use season".

Portion of Parcel No. 42-28 4-02

REQUESTED BY  
**STEWART TITLE OF DOUGLAS COUNTY**  
IN OFFICIAL RECORDS OF  
DOUGLAS CO., NEVADA

2000 MAY -4 AM 11: 01

LINDA SLATER  
RECORDER

\$ 8.00 PAID *OK* DEPUTY

0491291

BK0500PG0957