

**AMENDED
NOTICE OF CLAIM OF LIEN**

A Portion of APN: 42-150-09

31-083-13-02

NOTICE IS HEREBY GIVEN: That THE RIDGE TAHOE PROPERTY OWNERS' ASSOCIATION, a Nevada non-profit corporation, is owed assessments pursuant to that Fourth Amended and Restated Declaration of Timeshare Covenants, Conditions and Restrictions dated January 30, 1984, recorded February 14, 1984, as Document No. 096758, in Book 284, Page 5202, in the total amount of \$1,078.00, due 1/10/2000, together with \$129.43 in interest charges, which are past due.

That the property to be charged with a lien for payment of this claim is all that certain real property and improvements thereon situated in the County of Douglas, State of Nevada, and more particularly described as follows:


See Exhibit 'A' attached hereto and
incorporated herein by this reference.

That the name of the record owner thereof is RAYMOND F. COSTELLO, an unmarried man.

WHEREFORE, THE RIDGE TAHOE PROPERTY OWNERS' ASSOCIATION claims a lien upon the above described real property and all the buildings and improvements thereon, for said assessments owed in the amount of \$1,078.00, due 1/10/2000, and for \$129.43 in interest charges, and for the fees and costs incurred in the preparation and filing of this Notice of Claim of Lien.

Dated MAY 03 2000


THE RIDGE TAHOE PROPERTY OWNER'S
ASSOCIATION, a Nevada non-profit corporation



Dan Garrison, Co-Vice-President, Director

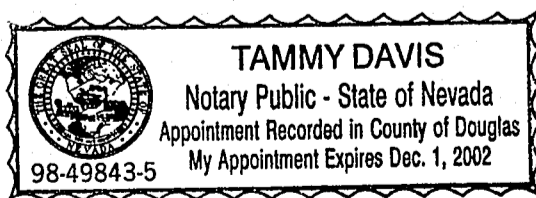
STATE OF NEVADA)
) SS
COUNTY OF DOUGLAS)

On MAY 03 2000, before me, a Notary Public, in and for said county and state, personally appeared Dan Garrison, who is the Co-Vice-President, Director of The Ridge Tahoe Property Owners' Association, a Nevada non-profit corporation, personally known to me to be the person who executed the above instrument on behalf of the said corporation, and who acknowledged that he executed the above instrument for the purposes therein stated.



Notary Public

WHEN RECORDED, MAIL TO:
STEWART TITLE OF DOUGLAS COUNTY
1702 COUNTY ROAD, SUITE B
MINDEN, NV 89423



0491293
BK0500PG0960

EXHIBIT "A"

A Timeshare Estate comprised of:

Parcel One:

An undivided 1/51st interest in and to that certain condominium described as follows:

- (a) An undivided 1/20th interest, as tenants-in-common, in and to Lot 31 of Tahoe Village Unit No. 3, Fifth-Amended Map, recorded October 29, 1981, as Document No. 61612 as corrected by Certificate of Amendment recorded November 23, 1981, as Document No. 62661, all of Official Records Douglas County, State of Nevada. Except therefrom units 81 to 100 Amended Map and as corrected by said Certificate of Amendment.
- (b) Unit No. 083-13 as shown and defined on said last mentioned map as corrected by said Certificate of Amendment.

Parcel Two:

A non-exclusive right to use the real property known as Parcel "A" on the Official Map of Tahoe Village Unit No. 3, recorded January 22, 1973, as Document No. 63805, records of said county and state, for all those purposes provided for in the Declaration of Covenants, Conditions, and Restrictions recorded January 11, 1973, as Document No. 63681, in Book 173 Page 229 of Official Records and in modification thereof recorded September 28, 1973, as Document No. 69063 in Book 973 Page 812 of Official Records and recorded July 2, 1976, as Document No. 1472 in Book 776 Page 87 of Official Records.

Parcel Three:

A non-exclusive easement for ingress and egress and recreational purposes and for use and enjoyment and incidental purposes over, on and through Lots, 29, 39, 40, and 41 as shown on said Tahoe Village Unit No. 3, Fifth-Amended Map and as corrected by said Certificate of Amendment.

Parcel Four:

- (a) A non-exclusive easement for roadway and public utility purposes as granted to Harich Tahoe Developments in deed re-recorded December 8, 1981, as Document No. 63026, being over a portion of Parcel 26-A (described in Document No. 01112, recorded June 17, 1976) in Section 30, Township 13 North, Range 19 East, M.D.M., - and -
- (b) An easement for ingress, egress and public utility purposes, 32' wide, the centerline of which is shown and described on the Fifth-Amended Map of Tahoe Village No. 3, recorded October 29, 1981, as Document No. 61612, and amended by Certificate of Amendment recorded November 23, 1981, as Document No. 62661, Official Records, Douglas County, State of Nevada.

Parcel Five:

The Exclusive right to use said UNIT and the non-exclusive right to use the real property referred to in subparagraph (a) of Parcel One and Parcels Two, Three, and Four above during ONE "use week" within the summer "use season", as said quoted terms are defined in the Declaration of Restrictions, recorded September 17, 1982 as Document No. 71000 of said Official Records.

The above described exclusive and non-exclusive rights may be applied to any available unit in the project, during said use week within said season:

SPACE BELOW FOR RECORDER'S USE

REQUESTED BY
STEWART TITLE of DOUGLAS COUNTY

IN OFFICIAL RECORDS OF
DOUGLAS CO., NEVADA

2000 MAY -4 AM 11: 03

LINDA SLATER
RECORDER

\$ 8.00 PAID A DEPUTY

0491293
BK0500PG0961