

**AMENDED
NOTICE OF CLAIM OF LIEN**

A Portion of APN: 42-261-01

34-001-32

NOTICE IS HEREBY GIVEN: That THE RIDGE TAHOE PROPERTY OWNERS' ASSOCIATION, a Nevada non-profit corporation, is owed assessments pursuant to that Fourth Amended and Restated Declaration of Timeshare Covenants, Conditions and Restrictions dated January 30, 1984, recorded February 14, 1984, as Document No. 096758, in Book 284, Page 5202, in the total amount of \$928.00, due 1/10/2000, together with \$120.43 in interest charges, which are past due.

That the property to be charged with a lien for payment of this claim is all that certain real property and improvements thereon situated in the County of Douglas, State of Nevada, and more particularly described as follows:


See Exhibit 'A' attached hereto and
incorporated herein by this reference.

That the name of the record owner thereof is ERROL K. CUDJOE and BETTY L. CUDJOE, husband and wife as joint tenants with right of survivorship.

WHEREFORE, THE RIDGE TAHOE PROPERTY OWNERS' ASSOCIATION claims a lien upon the above described real property and all the buildings and improvements thereon, for said assessments owed in the amount of \$928.00, due 1/10/2000, and for \$120.43 in interest charges, and for the fees and costs incurred in the preparation and filing of this Notice of Claim of Lien.

Dated MAY 03 2000


THE RIDGE TAHOE PROPERTY OWNER'S
ASSOCIATION, a Nevada non-profit corporation



Dan Garrison, Co-Vice-President, Director

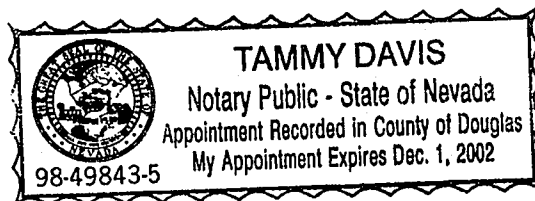
STATE OF NEVADA)
) SS
COUNTY OF DOUGLAS)

On MAY 03 2000 , before me, a Notary Public, in and for said county and state, personally appeared Dan Garrison, who is the Co-Vice-President, Director of The Ridge Tahoe Property Owners' Association, a Nevada non-profit corporation, personally known to me to be the person who executed the above instrument on behalf of the said corporation, and who acknowledged that he executed the above instrument for the purposes therein stated.



Notary Public

WHEN RECORDED, MAIL TO:
STEWART TITLE OF DOUGLAS COUNTY
1702 COUNTY ROAD, SUITE B
MINDEN, NV 89423



0491295
BK0500PG0964

PARCEL ONE:

An undivided 1/51st interest in and to that certain condominium as follows:

- (A) An undivided 1/38th interest as tenants-in-common, in and to Lot 34 of Tahoe Village Unit No. 3, as shown on the Eighth Amended Map, recorded as Document No. 156903 of Official Records of Douglas County; excepting therefrom Units 001 to 038 as shown and defined on that certain Condominium Plan recorded June 22, 1987, as Document No. 156903 of Official Records of Douglas County.
- (B) Unit No. 001 as shown and defined on said Condominium Plan.

PARCEL TWO:

A non-exclusive right to use the real property known as Parcel "A" on the official Map of Tahoe Village Unit No. 3, recorded January 22, 1973, as Document No. 63805, records of said county and state, for all those purposes provided for in the Fourth Amended and restated Declaration of Covenants, Conditions and Restrictions of the Ridge Tahoe, recorded February 14, 1984, as Document No. 96758.

PARCEL THREE:

A non-exclusive easement for ingress and egress and recreational purposes and for use and enjoyment and incidental purposes over, on and through Lots 29, 39, 40 and 41 as shown on said Tahoe Village Unit No. 3, Fifth Amended Map, recorded October 29, 1981, as Document No. 61612 as corrected by Certificate of Amendment, recorded November 23, 1981, as Document No. 62661 of Official Records of Douglas County for all those purposes provided for in the fourth amended and Restated Declaration of Covenants, Conditions and Restrictions, recorded February 14, 1984, as Document No. 96758.

PARCEL FOUR:

- (A) A non-exclusive easement for roadway and public utility purposes as granted to Harich Tahoe Developments in deed re-recorded December 8, 1981, as Document No. 63026, being over a portion of Parcel 26-A (described in Document No. 01112 recorded June 17, 1976) in Section 30, Township 13 North, Range 19 East, M. D. M.;
- (B) An easement for ingress, egress and public utility purposes, 32' wide, the centerline of which is shown and described on the Fifth Amended Map of Tahoe Village No. 3, recorded October 29, 1981, as Document No. 61612 and amended by Certificate of Amendment recorded November 23, 1981, as Document No. 62661, of Official Records of Douglas County.

PARCEL FIVE:

The exclusive right to use a unit of the same Unit Type as described in the Amended Declaration of Annexation of Phase Three Establishing Phase Four, recorded on June 22, 1987, as Document No. 156904, of Official Records of Douglas County, in which an interest is hereby conveyed in subparagraph (B) of Parcel One, and the non-exclusive right to use the real property referred to in subparagraph (A) of Parcel One and Parcels Two, Three and Four above for all of the purposes provided for in the Fourth Amended and Restated Declaration of Covenants, Conditions and Restrictions of the Ridge Tahoe, recorded February 14, 1984, as Document No. 96758, of Official Records of Douglas County, during ONE use week within the "PRIME season", as said quoted term is defined in the Amended Declaration of Annexation of Phase Three Establishing Phase Four.

The above described exclusive rights may be applied to any available unit of the same Unit Type on Lot 34 during said use week within said "use season".

REQUESTED BY
STEWART TITLE OF DOUGLAS COUNTY

IN OFFICIAL RECORDS OF
DOUGLAS CO., NEVADA

2000 MAY -4 AM 11:05

LINDA SLATER
RECORDER

\$ PAID DEPUTY

0491295

BK0500PG0965