

**RELEASE AND DISCHARGE OF CLAIM OF LIEN**

A Portion of APN: 42-160-13

33-125-03


The undersigned did, on May 15, 2000, record in Book 0500, at Page 3033, as Document No. 491934, in the Office of the County Recorder of Douglas County, Nevada, its Notice of Claim of Lien, by which the undesigned gave notice that it claimed to hold an assessment lien upon the following described property owned by EDWARD D. KUHN and MARGARET A. KUHN, husband and wife as joint tenants with right of survivorship, situate in the County of Douglas, State of Nevada, more particularly described as follows:

See Exhibit 'A' attached hereto and incorporated herein by this reference.

NOW, THEREFORE, for valuable consideration, the undersigned does by these presents release, satisfy and discharge said lien claimed on the above-described property by reason of such recorded lien claim.

Dated **MAY 19 2000**


THE RIDGE TAHOE PROPERTY OWNER'S ASSOCIATION, a Nevada non-profit corporation



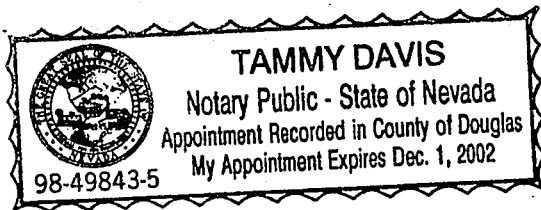
Dan Garrison, Co-Vice-President, Director

STATE OF NEVADA )  
COUNTY OF DOUGLAS ) ) SS

On **MAY 19 2000**, before me, a Notary Public, in and for said county and state, personally appeared Dan Garrison, who is the Co-Vice-President, Director of The Ridge Tahoe Property Owners' Association, a Nevada non-profit corporation, personally known to me to be the person who executed the above instrument on behalf of the said corporation, and who acknowledged that he executed the above instrument for the purposes therein stated.

  
Notary Public

WHEN RECORDED, MAIL TO:  
STEWART TITLE OF DOUGLAS COUNTY  
1702 COUNTY ROAD, SUITE B  
MINDEN, NV 89423



0492383

BK0500PG4572

EHHIBIT "A"

PARCEL ONE:

An undivided 1/51st interest in and to that certain condominium described as follows:

- (A) An undivided 1/20th interest, as tenants-in-common, in and to Lot 33, of Tahoe Village Unit No. 3, Fifth-Amended Map, recorded October 29, 1981, as Document No. 61612 as corrected by Certificate of Amendment recorded November 23, 1981, as Document No. 62661, all of Official Records Douglas County, State of Nevada. Except therefrom units 121 to 140 as shown and defined on the certain condominium plan recorded August 20, 1982, as Document No. 70305 of Official Records.
- (B) Unit No. 125; as shown and defined on said last mentioned map as corrected by said Certificate of Amendment.

PARCEL TWO:

A non-exclusive right to use the real property known as Parcel "A" on the Official Map of Tahoe Village Unit No. 3, recorded January 22, 1973, as Document No. 63805, of Official Records of said County and State for, all those purposes provided for in the Declaration of Covenants, Conditions and Restrictions, recorded January 11, 1973, as recorded January 11, 1973, as Document No. 63681, in Book 173, Page 229 of Official Records and in the Modification thereof, recorded September 28, 1973, as Document No. 69063 in Book 973, Page 812 of Official Records and recorded July 2, 1976, as Document No. 1472 in Book 776, Page 87 of Official Records.

PARCEL THREE:

A non-exclusive easement for ingress and egress and recreational purposes and for use and enjoyment and incidental purposes over, on and through Lots 29, 39, 40 and 41 as shown on said Tahoe Village Unit No. 3, Fifth-Amended Map and as corrected by said Certificate of Amendment.

PARCEL FOUR:

- (A) A non-exclusive easement for roadway and public utility purposes as granted to Harich Tahoe Developments in deed re-recorded December 8, 1981, as Document No. 63026, being over a portion of Parcel 26-A (described in Document No. 01112, recorded June 17, 1976) in Section 30, Township 13 North, Range 19 East M.D.M.
- (B) An easement for ingress, egress and public utility purposes 32' wide, the centerline of which is shown and described on the Fifth-Amended Map of Tahoe Village No. 3, recorded October 29, 1981, as Document No. 61612, and amended by Certificate of Amendment recorded November 23, 1981, as Document No. 62661 Official Records, Douglas County, State of Nevada.

PARCEL FIVE:

The Exclusive right to use said UNIT and the non-exclusive right to use the real property referred to in subparagraph (A) of Parcel One and Parcels Two, Three and Four above during ONE "use week" within the Summer "use season", as quoted terms are defined in the Declaration of Restrictions, recorded September 17, 1982 as Document No. 71000 of Said Official Records.

The above described exclusive and non-exclusive rights may be applied to any available unit in the project, during said alternate use week within said season.

REQUESTED BY  
**STEWART TITLE of DOUGLAS COUNTY**  
IN OFFICIAL RECORDS OF  
DOUGLAS CO., NEVADA

2000 MAY 22 AM 10: 29

LINDA SLATER  
RECORDER

\$ 8 PAID *K* DEPUTY

0492383

BK0500PG4573