

RECORDING REQUESTED BY:

MICHAEL E. DZIECIOLOWSKI
MARILYN A. DZIECIOLOWSKI

When Recorded Mail Document
and Tax Statement To:

MICHAEL E. DZIECIOLOWSKI
MARILYN A. DZIECIOLOWSKI
23810 Indian Wells Circle
Valencia, CA 91355

Escrow No.

Title Order No.

APN: 42-254-12

SPACE ABOVE THIS LINE FOR RECORDER'S USE

GRANT DEED

The undersigned grantors declare

Documentary transfer tax is \$ 0 # 8 City tax \$ 0

computed on full value of property conveyed, or

computed on full value less value of liens or encumbrances existing at time of sale.

Unincorporated Area City of _____

FOR NO CONSIDERATION, which is hereby acknowledged,

MICHAEL E. DZIECIOLOWSKI AND MARILYN A. DZIECIOLOWSKI, husband and wife, as joint tenants,


hereby GRANT to MICHAEL E. DZIECIOLOWSKI AND MARILYN A. DZIECIOLOWSKI, AS TRUSTEES OF
THE DZIECIOLOWSKI FAMILY TRUST, Dated March 28 2000

the following described real property in the County of Douglas, State of Nevada


SEE EXHIBIT "A" ATTACHED HERETO AND BY REFERENCE MADE AN IRREVOCABLE PART HEREOF.

THIS IS A TRANSFER INTO A REVOCABLE LIVING TRUST FOR THE BENEFIT OF THE GRANTORS, R&T 11911.

DATED: March 28 2000


MICHAEL E. DZIECIOLOWSKI

STATE OF CALIFORNIA
COUNTY OF LOS ANGELES




MARILYN A. DZIECIOLOWSKI

ON March 28 2000 before me,
Ezra Chapman personally appeared
MICHAEL E. DZIECIOLOWSKI and MARILYN A.

DZIECIOLOWSKI, personally known to me (or proved to me
on the basis of satisfactory evidence) to be the persons whose names
are subscribed to the within instrument and acknowledged to me that
they executed the same in their authorized capacities, and that by
their signatures on the instrument the persons, or the entity upon
behalf of which the persons acted, executed the instrument.

Witness my hand and official seal.

Signature 



MAIL TAX STATEMENT AS DIRECTED ABOVE

EXHIBIT "A"

An undivided 1/102nd interest as tenants in common in and to that certain real property and improvements as follows: (A) An undivided 1/50th interest in and to Lot 28 as shown on Tahoe Village Unit No. 3-13th Amended Map, recorded December 31, 1991, as Document No. 268097, rerecorded as Document No. 269053, Official Records of Douglas County, State of Nevada, excepting therefrom Units 1 through 50 (inclusive) as shown on said Map; (B) Unit No. 12 as shown and defined on said map; together with those easements appurtenant thereto and such easements described in the Fourth Amended and Restated Declaration of Time Share Covenants, Conditions and Restrictions for The Ridge Tahoe, recorded February 14, 1984, as Document No. 096758, as amended, and in the Declaration of Annexation of The Ridge Tahoe Phase Six, recorded December 18, 1990, as Document No. 241238, as amended by Amended Declaration of Annexation of The Ridge Tahoe Phase Six, recorded February 25, 1992, as Document No. 271727 and and as described in the Recitation of Easements Affecting The Ridge Tahoe recorded February 24, 1992, as Document No. 271619, and subject to said Declarations; with the exclusive right to use said interest in Lot 28 only, for one week every other year in the Even Numbered Years in accordance with said Declarations.

REQUESTED BY
M. E. Dzieciolowski;
IN OFFICIAL RECORDS OF
DOUGLAS CO., NEVADA

2000 MAY 25 PM 1:31

LINDA SLATER
RECORDER

0492739
BK0500PG5573

\$ 8.00 PAID AL DEPUTY