

8-
APN 17-084-36

Declaration of Homestead

(TYPE OR PRINT CLEARLY WITH BLACK PEN)

(CHECK ONE)

- MARRIED (filing joint declaration)
- MARRIED (as sole and separate property)
- By Husband (filing for joint benefit of both)
- By Wife (filing for joint benefit of both)
- By Trustee of Trust (Personal Living Trust)

- Single, Widow or Unmarried Person
- Multiple Single Persons
- Single Head of Family
- Other. (Describe) _____

(CHECK ONE) HOUSE MOBILE HOME CONDOMINIUM UNIT TOWNHOUSE


Name on title of property: DAVID J. GREEK & PAMELA J. GREEK
Do individually and severally certify and declare that the following named persons is/are residing on the land premises (or mobile home, condominium unit, townhouse) as follows: _____
located at (street address) _____
City of GENOA, County of DOUGLAS, State of Nevada, and more particularly described as follows: _____


SEE EXHIBIT A ATTACHED HERETO AND MADE A PART HEREOF

ASSESSORS PARCEL NO. 17-084-36

I/We claim the land and premises hereinabove described, together with the dwelling house thereon, and its appurtenances, or the described mobile home, condominium unit, or townhouse as a Homestead.
The Undersigned person(s) do hereby certify and declare that there is no current Declaration of Homestead on file.

In Witness Whereof, I/We have hereunto set my hand/our hands on JUNE 26, 2000


Signature of Declarant



Signature of Declarant

DAVID J. GREEK
(Print or type name here)

PAMELA J. GREEK
(Print or type name here)

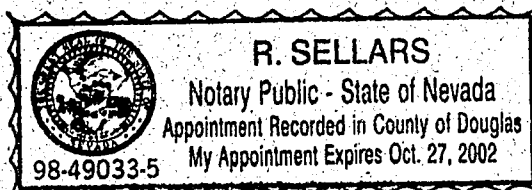
STATE OF NEVADA)
) ss.
COUNTY OF DOUGLAS) This instrument was acknowledged before me on JUNE 26, 2000

By DAVID J. GREEK AND PAMELA J. GREEK


(Signature of Notary Public)

My commission expires: 10-27-02

(Notary Stamp)



RECORDING REQUESTED BY AND MAIL TO

NAME: MR. & MRS. GREEK

ADDRESS: P.O. BOX 422

CITY, STATE, ZIP: GENOA, NV 89411

THIS SPACE FOR RECORDERS OFFICE ONLY

0494721

BK0600PG5252

EXHIBIT "A"

LEGAL DESCRIPTION

The land referred to herein is situated in the State of Nevada, County of Douglas,, described as follows:

A parcel of land situated within Sections 9 & 10, T.13N., R.19E., M.D.B.&M., Douglas County, Nevada and more particularly described as follows:

Commencing at the Northwest corner of Section 10, T.13N., R.19E., M.D.B.&M.; thence South $0^{\circ}48'32''$ West 1675.14 feet to the True Point of Beginning, said point lying on the East side of Main Street and the South side of Foothill Meadows Court; thence South $71^{\circ}43'51''$ East along the South line of Foothill Meadows Court a distance of 170.02 feet; thence South $19^{\circ}54'25''$ West a distance of 241.94 feet; thence North $68^{\circ}03'51''$ West a distance of 66.47 feet; thence North $81^{\circ}19'22''$ West a distance of 69.79 feet; thence North $70^{\circ}50'41''$ West a distance of 30.31 feet; thence North $25^{\circ}11'36''$ West a distance of 8.20 feet; thence North $55^{\circ}48'13''$ West a distance of 17.91 feet to a point on the East side of Main Street; thence North $24^{\circ}19'11''$ East along the East side of Main Street a distance of 239.22 feet to the True Point of Beginning.

Assessors Parcel No. 17-084-36

REQUESTED BY

David Greek

IN OFFICIAL RECORDS OF
DOUGLAS CO., NEVADA

2000 JUN 26 PM 1:53

LINDA SLATER
RECORDER

\$ 800 PAID JL DEPUTY

0494721

BK0600PG5253