

QUIT CLAIM DEED

***NEVADA - EXEMPTION 8 - transfer to a trust.**


The undersigned Grantors declare that transfer tax is NONE. This conveyance transfers the Grantors' interest into their revocable living trust R & T 11911. For No Consideration, change in vesting only.

ERIC E. WIGHT, a married man, who acquired title as ERIC E. WIGHT, a single man, as his sole and separate property grant to ERIC E. WIGHT, Trustee, or their successor in trust, under THE WIGHT FAMILY TRUST, Dated 2-8-2000, and any amendments thereto, the following described real property located in the Unincorporated Area of the County of Douglas, State of Nevada, and described as follows:

SEE EXHIBIT "A" AND "B" ATTACHED HERETO AND BY REFERENCE MADE AN IRREVOCABLE PART HEREOF.

More commonly known as: The Ridge at Lake Tahoe, Tahoe Village Unit No. 1

Executed on 6-27-00, at Robnet Park, California.



ERIC E. WIGHT


STATE OF CALIFORNIA)

COUNTY OF Sonoma) ss.

On June 27, 2000 before me, Kim HORNING, Notary Public, personally appeared, ERIC E. WIGHT, personally known to me OR proved to me on the basis of satisfactory evidence to be the person(s) whose name(s) is/are subscribed to the within instrument and acknowledged to me that ~~he~~/she/they executed the same in ~~his~~/her/their authorized capacity(ies), and that by ~~his~~/her/their signature(s) on the instrument the person(s), or the entity upon behalf of which the person(s) acted, executed the instrument.

WITNESS my hand and official seal


SIGNATURE



WHEN RECORDED MAIL DEED AND TAX STATEMENTS TO:

Mr. ERIC E. WIGHT
5109 McFARLANE ROAD
SEBASTOPOL, CA 95472

RECORDING REQUESTED BY:

PACIFIC LAW OFFICES
3505 CADILLAC AVENUE, #O-102
COSTA MESA, CA 92626

SPACE ABOVE THIS LINE, RESERVED FOR RECORDER'S USE

0495391

BK0700PG0786

EXHIBIT "A"

A TIMESHARE ESTATE COMPRISE OF:

PARCEL ONE:

An undivided 1/51st interest in and to that certain condominium as follows:

- A) An undivided 1/38th interest as tenants-in-common, in and to Lot 34 of Tahoe Village Unit No. 3 as shown on the Eighth Amended Map, recorded as Document No. 156903 of Official Records of Douglas County, State of Nevada. Except therefrom Units 001 to 038 as shown and defined on that certain Condominium Plan recorded June 22, 1987 as Document No. 156903 of Official Records of Douglas County, State of Nevada.
- B) Unit No. 021 as shown and defined on said Condominium Plan.

PARCEL TWO:

A non-exclusive right to use the real property known as Parcel "A" on the Official Map of Tahoe Village Unit No. 3, recorded January 22, 1973, as Document No. 63805, records of said county and state, for all those purposes provided for in the Declaration of Covenants, Conditions and Restrictions recorded January 11, 1973, as Document No. 63681, in Book 173, Page 229 of Official Records and in the modifications thereof recorded September 28, 1973 as Document No. 69063 in Book 973, Page 812 of Official Records and recorded July 2, 1976 as Document No. 1472 in Book 776, Page 87 of Official Records.

PARCEL THREE:

A non-exclusive easement for ingress and egress and recreational purposes and for the use and enjoyment and incidental purposes over, on and through Lots 29, 39, 40, and 41 as shown on Tahoe Village Unit No. 3 - Seventh Amended Map, recorded April 9, 1986 as Document No. 133178 of Official Records of Douglas County, State of Nevada for all those purposes provided for in the Fourth Amended and Restated Declaration of Covenants, Conditions and Restrictions, recorded February 14, 1984, as Document No. 96758 of Official Records of Douglas County, State of Nevada.

0495391

BK0700PG0787

PARCEL FOUR:

- A) A non-exclusive easement for roadway and public utility purposes as granted to Harich Tahoe Developments in deed re-recorded December 8, 1981, as Document No. 63026, being over a portion of Parcel 26-A (described in Document No. 01112, recorded June 17, 1976) in Section 30, Township 13 North, Range 19 East, - and
- B) An easement for ingress, egress and public utility purposes, 32' wide, the centerline of which is shown and described on the Seventh Amended Map of Tahoe Village No. 3, recorded April 9, 1986, as Document No. 133178 of Official Records, Douglas County, State of Nevada.

PARCEL FIVE:

The exclusive right to use a unit of the same Unit Type as described in the Amended Declaration of Annexation of Phase Three Establishing Phase Four, recorded on June 22, 1987, as Document No. 156904 of Official Records of Douglas County, in which an interest is hereby conveyed in subparagraph (B) of Parcel One, and the non-exclusive right to use the real property referred to in subparagraph (A) of Parcel One and Parcels Two, Three and Four above for all of the Purposes provided for in the Fourth Amended and Restated Declaration of Covenants, Conditions and Restrictions of the Ridge Tahoe, recorded February 14, 1984, as Document No. 96758 of Official Records of Douglas County, during ONE use week within the "Prime Season", as said quoted term is defined in the Amended Declaration of Annexation of Phase Three Establishing Phase Four.

The above described exclusive rights may be applied to any available unit of the same Unit Type on Lot 34 during said use week within said "use season".

0495391

BK0700PG0788

EXHIBIT "B"

A TIMESHARE ESTATE COMPRISED OF:

PARCEL ONE:

An undivided 1/51st interest in and to that certain condominium as follows:

- A) An undivided 1/38th interest as tenants- in- common, in and to Lot 34 as shown on Tahoe Village Unit No. 3-10th Amended Map, Recorded September 21, 1990 as Document No. 235008, Official Records of Douglas County, State of Nevada. Except therefrom Units 001 through 038 (inclusive) as shown on that certain condominium Plan recorded June 22, 1987 as Document No. 156903 of Official Records of Douglas County, State of Nevada.
- B) Unit No. 021 as shown and defined on said last Condominium Plan.

PARCEL TWO:

- A) A non-exclusive easement for roadway and public utility purposes as granted to Harich Tahoe developments in deed re-recorded December 8, 1981, as Document No. 63026, being over a portion of Parcel 26-A (described in Document No. 01112, recorded June 17, 1976) in Section 30, Township 13 North, Range 19 East M.D.B. & M.; and
- B) An easement for ingress, egress and public utility purposes, 32" wide, the centerline of which is shown and described on the Seventh Amended Map of Tahoe Village No. 3, recorded April 9, 1986, as Document No. 133178 of Official Records, Douglas County, State of Nevada.

PARCEL THREE:

A non-exclusive right to use the real property known as "Common Area" as shown on Tahoe Village Unit No. 3-10th Amended Map, Recorded September 21, 1990 as Document No. 235008 of the Douglas County Recorder's Office, Douglas County, Nevada, within Section 30, Township 13 North, range 19 East, M.D.B. & M. for all those purposes provided for in the Declaration of Covenants, Conditions, and Restrictions recorded January 11, 1973, as Document No. 63681, in Book 173, Page 229 of Official Records and in modifications thereof: (1) recorded September 28, 1973, as Document No. 69063 in Book 973, Page 812 of Official Records; (2) recorded July 2, 1976 as Document No. 1472 in Book 776, page 87 of Official Records; and (3) recorded July 26, 1989, as Document No. 207446, in Book 789, Page 3011.

0495391

BK0700PG0789

PARCEL FOUR:

A non-exclusive easement for ingress and egress and recreational purposes and for the use and enjoyment and incidental purposes over, on and through Lots 29, 30, 35, 39, 40, and 41 as shown on Tahoe Village Unit No. 3-10th Amended Map, Recorded September 21, 1990 as Document No. 235008 of the Douglas County Recorder's Office, Douglas County, Nevada, within Section 30, Township 13 North, Range 19 East M.D.B. & M. for all those purposes provided for in the Fourth Amended and Restated Declaration of Covenants, Conditions and Restrictions, recorded February 14, 1984, as Document No. 96758 and as amended from time to time of Official Records of Douglas County, State of Nevada.

PARCEL FIVE:

The Exclusive right to use any UNIT of the same UNIT Type as described in the Amended Declaration of Annexation of Phase Three Establishing Phase Four recorded on June 22, 1987, as Document No. 156904 of Official Records of Douglas County, in which an interest is hereby conveyed in subparagraph (B) of Parcel One, and the non-exclusive right to use the real property referred to in subparagraph (A) of Parcel One and Parcels Two, Three and Four above for all of the Purposes provided for in the Fourth Amended and Restated Declaration of Covenants, Conditions and Restrictions of the Ridge Tahoe, recorded February 14, 1984, as Document No. 96758 of Official Records of Douglas County, during ONE use week within the "PRIME SEASON", as said quoted term is defined in the Amended Declaration of the same Unit Type on Lot 34 during said alternate use week within said "use season".

The above described exclusive rights may be applied to any available unit of the same Unit Type on Lot 34 during said use week within said "use season".

REQUESTED BY

Eric Wright

IN OFFICIAL RECORDS OF
DOUGLAS CO., NEVADA

2000 JUL -7 AM 10: 59

LINDA SEATER
RECORDER

\$ 11⁰⁰ PAID K2 DEPUTY

0495391

BK0700PG0790