

RECORDING REQUESTED BY:  
**STEWART TITLE COMPANY**

WHEN RECORDED MAIL TO:

MAIL TAX STATEMENTS TO:

John A. Kelly & Laura Kelly  
15615 Dove Meadows  
San Antonio, TX 78248

ESCROW NO. TS09003502/AH

R.P.T.T. \$ 0 (#3)

A.P.N. # A portion of 42-010-40  
Full Value

### GRANT, BARGAIN, SALE DEED

THIS INDENTURE WITNESSETH: That JOHN A. KELLY and LAURA KELLY, husband and wife

in consideration of \$10.00, the receipt of which is hereby acknowledged, does hereby Grant, Bargain Sell and Convey to


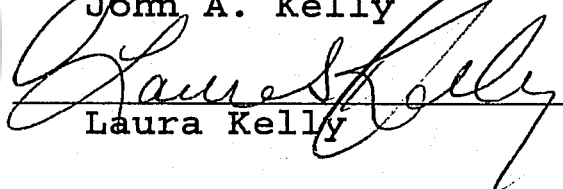
JOHN A. KELLY and LAURA KELLY, husband and wife as joint tenants  
with right of survivorship, and not as Tenants in Common

and to the heirs and assigns of such Grantee forever, all that real property situated in the unincorporated area  
County of Douglas State of Nevada, bounded and described as follows:  
The Ridge Tahoe, Cascade Building, Every Year Use, Week #42-261-45-01,  
Stateline, NV 89449


See Exhibit 'A' attached hereto and by this reference made a part  
hereof.

Together with all and singular the tenements, hereditaments and appurtenances thereunto belonging or in anywise  
appertaining, and any reversions, remainders, rents, issues or profits thereof.

DATE: July 07, 2000

  
\_\_\_\_\_  
John A. Kelly  
  
\_\_\_\_\_  
Laura Kelly

STATE OF TEXAS }  
  } ss.  
COUNTY OF BEXAR }



This instrument was acknowledged before me on \_\_\_\_\_  
by, John A. Kelly and Laura Kelly

Signature Marilyn R. Groomes  
Notary Public

0496911

BK0800PG0044

EXHIBIT 'A' (42)

An undivided 1/51st interest as tenants in common in, and to that certain real property and improvements as follows: (A) An undivided 1/48ths interest in and to Lot 42 as shown on Tahoe Village Unit No. 3-14th Amended Map, recorded April 1, 1994, as Document No. 333985, Official Records of Douglas County, State of Nevada, excepting therefrom Units 255 through 302 (inclusive) as shown on said map; and (B) Unit No. 261 as shown and defined on said map; together with those easements appurtenant thereto and such easements described in the Fourth Amended and Restated Declaration of Time Share Covenants, Conditions and Restrictions for The Ridge Tahoe recorded February 14, 1984, as Document No. 096758, as amended, and in the Declaration of Annexation of The Ridge Tahoe Phase Seven recorded April 26, 1995, as Document No. 360927, as amended by Amended and Restated Declaration of Annexation of The Ridge Tahoe Phase Seven, recorded May 4, 1995, as Document No. 361461, and as described in the First Amended Recitation of Easements Affecting The Ridge Tahoe recorded June 9, 1995 as Document No. 363815, and subject to said Declarations; with the exclusive right to use said interest, in Lot 42 only, for one week each year in accordance with said Declarations.

Together with a 13-foot wide easement located within a portion of Section 30, Township 13 North, Range 19 East, MDB&M, Douglas County, Nevada, being more particularly described as follows:

BEGINNING at the Northwest corner of this easement said point bears S. 43°19'06" E., 472.67 feet from Control Point "C" as shown on the Tahoe Village Unit No. 3, 13th Amended Map, Document No. 269053 of the Douglas County Recorder's Office;

thence S. 52°20'29" E., 24.92 feet to a point on the Northerly line of Lot 36 as shown on said 13th Amended Map;  
thence S. 14°00'00" W., along said Northerly line, 14.19 feet;  
thence N. 52°20'29" W., 30.59 feet;  
thence N. 37°33'12" E., 13.00 feet to the POINT OF BEGINNING.

A portion of APN: 42-010-40

REQUESTED BY  
**STEWART TITLE of DOUGLAS COUNTY**

IN OFFICIAL RECORDS OF  
DOUGLAS CO., NEVADA

2000 AUG -1 AM 10: 26

LINDA SLATER  
RECORDER

\$ 2.00 PAID AS DEPUTY

0496911

BK0800PG0045