

✓ When recorded, Mail to:
Robert H. Williams
991 Tillman Lane
Gardnerville, NV 89410

GRANT, BARGAIN, SALE DEED

FOR A VALUABLE CONSIDERATION, receipt of which is hereby acknowledged
Robert H. Williams and Patricia J. Williams, Husband and Wife as Joint Tenants

do(es) hereby Grant, Bargain, Sell and Convey to


Robert H. Williams and Patricia J. Williams, Trustees, or their successors on Trust,
under the Williams Living Trust, dated August 7th, 2000, and any amendments thereto

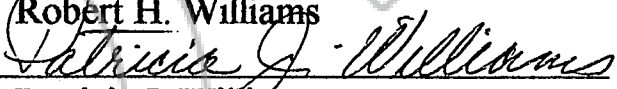
and to the heirs and assigns of such Grantee forever, all that real property situated in the
County of Douglas, State of Nevada, described as follows:

See " Exhibit A " attached and made a part hereof

Together with all tenements, hereditaments and appurtenances, including easements and
water rights, if any, thereto belonging or appertaining, and any reversions, remainders,
rents, issues, or profits thereof.

Date: August 7, 2000




Robert H. Williams


Patricia J. Williams

State of Nevada
County of Washoe

This instrument acknowledged before me
on August 7, 2000, by Robert H. Williams
and Patricia J. Williams.



Notary Public



0497298

BK0800PG1330

A TIMESHARE ESTATE COMPRISED OF:

PARCEL ONE

An undivided 1/51st interest in and to that certain condominium as follows:

- (A) An undivided 1/106th interest as tenants-in-common, in and to Lot 37 as shown on Tahoe Village Unit No. 3-10th Amended Map, Recorded September 21, 1990 as Document No. 235008, Official Records of Douglas County, State of Nevada. Except therefrom Units 039 through 080 (inclusive) and Units 141 through 204 (inclusive) as shown and defined on that certain Condominium Plan recorded as Document No. 182057, Official Records of Douglas County, State of Nevada.
- (B) Unit No. 196 as shown and defined on said last Condominium Plan.

PARCEL TWO

- (A) a non-exclusive easement for roadway and public utility purposes as granted to Harich Tahoe developments in deed recorded December 8, 1981, as Document No. 63026, being over a portion of Parcel 26-A (described in Document No. 01112, recorded June 17, 1976) in Section 30, Township 13 North, Range 19 East M.D.B. & M.; and
- (B) An easement for ingress, egress and public utility purposes, 32' wide, the centerline of which is shown and described on the Seventh Amended Map of Tahoe Village No. 3, recorded April 9, 1986, as Document No. 133178 of Official Records, Douglas County, State of Nevada.

PARCEL THREE

A non-exclusive right to use the real property known as "Common Area" as shown on Tahoe Village Unit No. 3-10th Amended Map, Recorded September 21, 1990 as Document No. 235008 of the Douglas County Recorder's Office, Douglas County, Nevada, within Section 30, Township 13 North, Range 19 East, M.D.B. & M. for all those purposes provided for in the Declaration of Covenants, Conditions, and Restrictions recorded January 11, 1973, as Document No. 63681, in book 173 Page 229 of Official Records and in modifications thereof: (1) recorded September 28, 1973, as Document No. 69063 in Book 973 Page 812 of Official Records; (2) recorded July 2, 1976, as Document No 1472 in Book 776 Page 87 of Official Records; and (3) recorded July 26, 1929, as Document No. 207446, in Book 789, Page 3011.

PARCEL FOUR

A non-exclusive easement for ingress and egress and recreational purposes and for the use and enjoyment and incidental purposes over, on and through Lots 29, 30, 35, 39, 40, and 41 as shown on Tahoe Village Unit No. 3 - 10th Amended Map, Recorded September 21, 1990 as Document No. 235008 of the Douglas County Recorder's Office, Douglas County, Nevada, within Section 30, Township 13 North, Range 19 East M.D.B. & M. for all those purposes provided for in the Fourth Amended and Restated Declaration of Covenants, Conditions and Restrictions, recorded February 14, 1984, as Document No. 96758 and as amended from time to time of Official Records of Douglas County, State of Nevada.

PARCEL FIVE

The Exclusive right to use any UNIT of the same Unit Type as described in the Declaration of Annexation of The Ridge Tahoe Phase Five recorded August 18, 1988, as Document No. 184461 of Official Records of Douglas the Douglas County, in which an interest is hereby conveyed in subparagraph (B) of Parcel One, and the non-exclusive right to use the real property referred to in subparagraph (A) of Parcel One and Parcels Two, Three and Four above for all of the purposes provided for in the Fourth Amended and Restated Declaration of covenants, Conditions and Restrictions of the Ridge Tahoe, recorded February 14, 1984, as Document No. 96758 of Official Records of Douglas County, during ONE use week within the PRIME season, as said quoted term is defined in the Declaration of Annexation of The Ridge Tahoe Phase Five.

The above described exclusive right may be applied to any available unit of the same Unit Type on Lot 37 during said use week within said "use season".

A Portion of APN 42-28 8-06

REQUESTED BY

Pat Williams

IN OFFICIAL RECORDS OF DOUGLAS CO., NEVADA

2000 AUG -7 PM 2: 23

LINDA SLATER
RECORDER

\$ 8⁰⁰ PAID *Bh* DEPUTY

0497298

BK0800PG1331

REQUESTED BY

STEWART TITLE & RECORDS
IN OFFICIAL RECORDS OF DOUGLAS CO., NEVADA

'92 JAN 24 P2:17

SUZANNE B. HERRAU
RECORDER

269550

\$ 6⁰⁰ PAID *Kj* DEPUTY

BOOK 192 PAGE 3096