

PTT 18.20

QUITCLAIM DEED

THIS INDENTURE WITNESSETH: That **William A Erramouspe, M. Jill Erramouspe,** , for valuable consideration, the receipt of which is hereby acknowledged, does hereby QUITCLAIM TO Q.M. CORPORATION, a Nevada corporation, all that real property more particularly described on EXHIBIT "A" attached hereto and, by this reference, made a part hereof.

Time Share No. ~~N/A~~ 20-006-36-B

APN No. _____

TOGETHER WITH, all and singular, the tenements, hereditaments and appurtances thereunto belonging or in anywise appertaining.

WITNESS my hand on 7/16/00

William A Erramouspe

William A Erramouspe

M. Jill Erramouspe

M. Jill Erramouspe


STATE OF Nevada)
COUNTY OF Douglas) SS:

This instrument was acknowledged before me on July 17
2000, by Trey Abreu

Teresa V. Dominy
NOTARY PUBLIC

RETURN TO:

Q.M. CORPORATION
515 NICHOLS BOULEVARD
SPARKS, NV 89431




0497836


BK0800PG3130

STATE OF Nevada)
COUNTY OF Douglas) SS:


On 7/16/00, Troy Abreu personally appeared before me, whom I know personally to be the person who signed this certificate while under oath, being sworn by me, and swears that he was present and saw William A Erramouspe, M. Jill Erramouspe, sign the attached document and that it is his/her/their signatures.


Troy Abreu

SIGNED and SWORN to before me by Troy Abreu
this Seventeenth day of July, 2000.


NOTARY PUBLIC

(Notary Seal)



0497836

BK0800PG3131

EXHIBIT "A"

Time Interest No. 01-006-36

A timeshare estate comprised of:

PARCEL 1:

An undivided 1/51st interest in and to that certain condominium estate described as follows:

(a) An undivided 1/8th interest, as tenants in common, in and to the Common Area of Lot 4 of TAHOE VILLAGE Unit No. 3, as shown on the map recorded December 27, 1983, as Document No. 93408, Official Records of Douglas County, State of Nevada, and as said Common Area is shown on the Record of Survey of boundary line adjustment map recorded April 21, 1986, as Document No. 133713, Official Records of Douglas County, State of Nevada.

(b) Unit No. B2, as shown and defined on said condominium map recorded as Document No. 93408, Official Records of Douglas County, State of Nevada.

PARCEL 2:

A non-exclusive easement for ingress and egress for use and enjoyment and incidental purposes over, on and through the Common Areas, as set forth in said condominium map recorded as Document No. 93408, Official Records of Douglas County, State of Nevada, and as said Common Area is shown on the Record of Survey of boundary line adjustment map recorded as Document No. 133713, Official Records of Douglas County, State of Nevada.

PARCEL 3:

An exclusive right to the use of a condominium unit and the non-exclusive right to use the real property referred to in subparagraph (a) of Parcel 1 and Parcel 2 above, during one "use week" within the PRIME "use season" as that term is defined in the Second Amended Restated Declaration of Time Share Covenants, Conditions and Restrictions for The Ridge Sierra recorded as Document No. 183661, Official Records, Douglas County, State of Nevada (the "CC&R's"). The above-described exclusive and non-exclusive rights may be applied to any available unit in The Ridge Sierra project during said "use week" in the above-referenced "use season" as more fully set forth in the CC&R's.

PARCEL 4:

A non-exclusive easement for encroachment, together with the right of ingress and egress for maintenance purposes as created by that certain easement agreement recorded as Document No. 93659, Official Records of Douglas County, State of Nevada.

COPY

REQUESTED BY
Q.M. CORP.

IN OFFICIAL RECORDS OF
DOUGLAS CO., NEVADA

2000 AUG 17 AM 9:49

LINDA SLATER
RECORDER

\$ 10⁰⁰ PAID KQ DEPUTY

0497836

BK0800PG3133