

APN (PTN) 42.288-14

9

WHEN RECORDED MAIL TO:
John Spurlock
3633 North Foothill Lane
Eden, UT 84310

RPTT #8

QUIT CLAIM DEED


FOR VALUABLE CONSIDERATION, receipt of which is acknowledged, We, John W. Spurlock and Joanne M. Spurlock, QUIT CLAIM to: THE JOHN & JOANNE SPURLOCK TRUST, dated the 31ST day of July, 2000, John W. Spurlock and Joanne M. Spurlock, TRUSTEE(S), all that certain property located and situated in Douglas County, State of Nevada, more particularly described on Exhibit "A" attached hereto and incorporated herein by this reference;

Together with the tenements, herediaments and appurtenances thereunto belonging or appertaining and the reversion and reversions, remainder and remainders, rents, issues, and profits thereof;

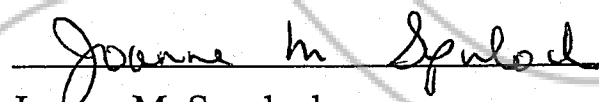
Subject to any and all matters of record, including taxes, assessments, easements, oil and mineral reservations and leases, if any, rights of way, agreements and the Fourth Amended and Restated Declaration of Timeshare Covenants, Conditions and Restrictions dated January 30, 1984 and recorded February 14, 1984, as Document No. 96758, Book 284, Page 5202, Official Records of Douglas County, Nevada, as amended from time to time, and which Declaration is incorporated herein by this reference as if the same were fully set forth herein;

To have and to hold all and singular the premises, together with the appurtenances, unto the said Grantee and Grantee's assigns forever.

Executed on 5th day of September, 2000, at Ogden, Utah.



John W. Spurlock



Joanne M. Spurlock


STATE OF UTAH

COUNTY OF WEBER


}
} SS.
}

On this 5th day of September, 2000, before me, the undersigned, a Notary Public in and for said State, personally appeared John W. Spurlock and Joanne M. Spurlock personally known to me (or proved to me on the basis of satisfactory evidence) to be the persons whose names are subscribed to the within instrument, and acknowledged to me that they executed it.

WITNESS my hand and official seal.



Notary Public in and for said State



0498932

BK0900PG0715

A TIMESHARE ESTATE COMPRISED OF:

PARCEL ONE

An undivided 1/102nd interest in and to that certain condominium as follows:

- (A) An undivided 1/106th interest as tenants-in-common, in and to Lot 37 as shown on Tahoe Village Unit No. 3-10th Amended Map, Recorded September 21, 1990 as Document No. 235008, Official Records of Douglas County, State of Nevada. Except therefrom Units 039 through 080 (inclusive) and Units 141 through 204 (Inclusive) as shown and defined on that certain Condominium Plan recorded as Document No. 182057, Official Records of Douglas County, State of Nevada.
- (B) Unit No. 204 as shown and defined on said last Condominium Plan.

PARCEL TWO

- (A) a non-exclusive easement for roadway and public utility purposes as granted to Harich Tahoe developments in deed re-recorded December 8, 1981, as Document No. 63026, being over a portion of Parcel 26-A (described in Document No. 01112, recorded June 17, 1976) in Section 30, Township 13 North, Range 19 East M.D.B. & M.; and
- (B) An easement for ingress, egress and public utility purposes, 32' wide, the centerline of which is shown and described on the Seventh Amended Map of Tahoe Village No. 3, recorded April 9, 1986, as Document No. 133178 of Official Records, Douglas County, State of Nevada.

PARCEL THREE

A non-exclusive right to use the real property known as "Common Area" as shown on Tahoe Village Unit No. 3-10th Amended Map, Recorded September 21, 1990 as Document No. 235008 of the Douglas County Recorder's Office, Douglas County, Nevada, within Section 30, Township 13 North, range 19 East, M.D.B. & M. for all those purposes provided for in the Declaration of Covenants, Conditions, and Restrictions recorded January 11, 1973, as Document No. 63681, in book 173 Page 229 of Official Records and in modifications thereof: (1) recorded September 28, 1973, as Document No. 69063 in Book 973 Page 812 of Official Records; (2) recorded July 2, 1976, as Document No. 1472 in Book 776 Page 87 of Official Records; and (3) recorded July 26, 1989, as Document No. 207446, in Book 789, Page 3011.

PARCEL FOUR

A non-exclusive easement for ingress and egress and recreational purposes and for the use and enjoyment and incidental purposes over, on and through Lots 29, 30, 35, 39, 40, and 41 as shown on Tahoe Village Unit No. 3 - 10th Amended Map, Recorded September 21, 1990 as Document No. 235008 of the Douglas County Recorder's Office, Douglas County, Nevada, within Section 30, Township 13 North, Range 19 East M.D.B. & M. for all those purposes provided for in the Fourth Amended and Restated Declaration of Covenants, Conditions and Restrictions, recorded February 14, 1984, as Document No. 96758 and as amended from time to time of Official Records of Douglas County, State of Nevada.

PARCEL FIVE

The Exclusive right to use any UNIT of the same Unit Type as described in the Amended Declaration of Annexation of The Ridge Tahoe Phase Five recorded on August 18, 1988, as Document No. 184461 of Official Records of Douglas County, in which an interest is hereby conveyed in subparagraph (B) of Parcel One, and the non-exclusive right to use the real property referred to in subparagraph (A) of Parcel One and Parcels Two, Three and Four above for all of the purposes provided for in the Fourth Amended and Restated Declaration of Covenants, Conditions and Restrictions of the Ridge Tahoe, recorded February 14, 1984, as Document No. 96758 of Official Records of Douglas County, during ONE ALTERNATE use week within the EVEN numbered years of the PRIME SEASON, as said quoted term is defined in he Declaration of Annexation of the Ridge Tahoe Phase Five.

The above described exclusive right may be applied to any available unit of the same Unit Type on Lot 37 during said use week within said "use season".

COPY

REQUESTED BY
John Spurlock
IN OFFICIAL RECORDS OF
DOUGLAS CO., NEVADA

2000 SEP -7 AM 9: 22

LINDA SLATER
RECORDER

\$ 9⁰⁰ PAID KJ DEPUTY

0498932

BK0900PG0717