

RECORDING REQUESTED BY:

Tricom Realty Services, Inc.
1300 North Kellogg Drive Ste B
Anaheim, California 92807

WHEN RECORDED MAIL TO:

James J. Griffin
Nicole A. Griffin
Natalie D. Griffin
645 W 8th Street
Hinsdale IL 60521

space above this line for recorders use

Assessor's Parcel Number: A Portion of 07-130-19

051550

Documentary Transfer Tax \$2.60 - computed on the consideration or value of property conveyed

GRANT, BARGAIN, SALE DEED

THIS INDENTURE WITNESSETH: That KINGSBURY CROSSING OWNERS ASSOCIATION, a Nevada non-profit Corporation, does hereby Grant, Bargain, Sell and Convey to

James J. Griffin, a Single Man, Nicole A. Griffin, a Single Woman,
and Natalie D. Griffin, a Single Woman, as Joint Tenants

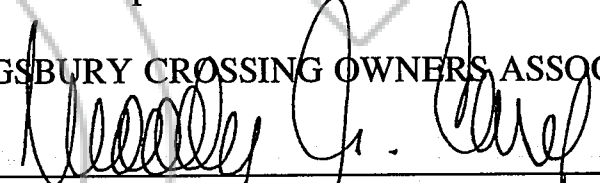
and to the heirs and assigns of such Grantee forever, all that real property situated at KINGSBURY CROSSING, STATELINE, NV 89449, County of Douglas, State of Nevada, bounded and described as follows:

SEE EXHIBIT "A" ATTACHED HERETO AND MADE A PART HEREOF

Together with all and singular the tenements, hereditaments and appurtenances thereunto belonging or in anywise appertaining, and any reversions, remainders, rents, issues or profits thereof.

Dated: July 31, 2000


KINGSBURY CROSSING OWNERS ASSOCIATION



By: Woody G. Cary, Authorized Agent

STATE OF CALIFORNIA)
COUNTY OF ORANGE)

On 8/2/00, before me, Gloria Purcell personally appeared Woody G. Cary personally known to me to be the person whose name is subscribed to the within instrument and acknowledged to me that he executed the same in his authorized capacity, and that by his authorized instrument the person, or the entity upon behalf of which the person acted, executed the instrument.

Witness my hand and official seal.




Notary Public

MAIL TAX STATEMENTS TO:
KINGSBURY CROSSING
C/O TRICOM MANAGEMENT, INC.
1300 N. KELLOGG DRIVE #B
Anaheim CA 92807

0499183
BK0900PG1507

EXHIBIT "A"
LEGAL DESCRIPTION
(Kingsbury Crossing)

AN UNDIVIDED ONE-THREE THOUSAND TWO HUNDRED AND THIRTEENTH (1/3213) INTEREST AS A TENANT-IN-COMMON IN THE FOLLOWING DESCRIBED REAL PROPERTY (THE REAL PROPERTY):

A PORTION OF THE NORTH ONE-HALF OF THE NORTHWEST ONE-QUARTER OF SECTION 26, TOWNSHIP 13 NORTH, RANGE 18 EAST, MDB & M, DESCRIBED AS FOLLOWS: PARCEL 3, AS SHOWN ON THAT AMENDED PARCEL MAP FOR JOHN E. MICHELSON AND WALTER COX, RECORDED FEBRUARY 3, 1981, IN BOOK 281, OF OFFICIAL RECORDS AT PAGE 172, DOUGLAS COUNTY, NEVADA, AS DOCUMENT NO. 53178, SAID MAP BEING AN AMENDED MAP OF PARCELS 3 AND 4 AS SHOWN ON THAT CERTAIN MAP FOR JOHN E. MICHELSON AND WALTER COX, RECORDED FEBRUARY 10, 1978, IN BOOK 278, OF OFFICIAL RECORDS AT PAGE 591, DOUGLAS COUNTY, NEVADA, AS DOCUMENT NO. 17578.

EXCEPTING FROM THE REAL PROPERTY THE EXCLUSIVE RIGHT TO USE AND OCCUPY ALL OF THE DWELLING UNITS AS DEFINED IN THE 'DECLARATION OF TIMESHARE USE' AND SUBSEQUENT AMENDMENTS THERETO AS HEREINAFTER REFERRED TO.

ALSO EXCEPTING FROM THE REAL PROPERTY AND RESERVING TO GRANTOR, ITS SUCCESSORS AND ASSIGNS, ALL THOSE CERTAIN EASEMENTS REFERRED TO IN PARAGRAPH 2.5, 2.6 AND 2.7 OF SAID DECLARATION OF TIMESHARE USE AND AMENDMENTS THERETO TOGETHER WITH THE RIGHT TO GRANT SAID EASEMENTS TO OTHERS.

TOGETHER WITH THE EXCLUSIVE RIGHT TO USE AN OCCUPY A "UNIT" AS DEFINED IN THE DECLARATION OF TIMESHARE USE RECORDED FEBRUARY 16, 1983 IN BOOK 283, AT PAGE 1341 AS DOCUMENT NO. 76233 OF OFFICIAL RECORDS OF THE COUNTY OF DOUGLAS, STATE OF NEVADA AND AMENDMENT TO DECLARATION OF TIMESHARE USE RECORDED APRIL 20, 1983 IN BOOK 483 AT PAGE 1021, OFFICIAL RECORDS OF DOUGLAS COUNTY, NEVADA AS DOCUMENT NO. 78917, AND SECOND AMENDMENT TO DECLARATION OF TIMESHARE USE RECORDED JULY 20, 1983 IN BOOK 783 OF OFFICIAL RECORDS AT PAGE 1688 DOUGLAS COUNTY, NEVADA, AS DOCUMENT NO. 84425 AND THIRD AMENDMENT TO DECLARATION OF TIMESHARE USE RECORDED OCTOBER 14, 1983 IN BOOK 1083 AT PAGE 2572, OFFICIAL RECORDS OF DOUGLAS COUNTY, NEVADA, AS DOCUMENT NO. 89535, FOURTH AMENDMENT TO DECLARATION OF TIMESHARE USE RECORDED AUGUST 31, 1987 IN BOOK 887 AT PAGE 3987, OFFICIAL RECORDS OF DOUGLAS COUNTY, NEVADA, AS DOCUMENT NO. 161309, FIFTH AMENDMENT TO DECLARATION OF TIMESHARE USE RECORDED NOVEMBER 30, 1987, IN BOOK 1187 OF OFFICIAL RECORDS AT PAGE 3946, DOUGLAS COUNTY, NEVADA, AS DOCUMENT NO. 159336, AND SIXTH AMENDMENT TO DECLARATION OF TIMESHARE USE RECORDED MARCH 25, 1996, IN BOOK 396 OF OFFICIAL RECORDS AT PAGE 3827, DOUGLAS COUNTY, NEVADA, AS DOCUMENT NO. 383937 ("DECLARATION"), DURING A "USE PERIOD", WITHIN THE **HIGH** SEASON WITHIN THE "OWNER'S USE YEAR", AS DEFINED IN THE DECLARATION, TOGETHER WITH A NON-EXCLUSIVE RIGHT TO USE THE COMMON AREAS AS DEFINED IN THE DECLARATION. THE EFFECT OF THAT CERTAIN DOCUMENT ENTITLED "SECOND AMENDMENT TO THE BY-LAWS OF KINGSBURY CROSSING OWNERS' ASSOCIATION", RECORDED MARCH 25, 1996, IN BOOK 396, PAGE 3817, OF OFFICIAL RECORDS, AND "THIRD AMENDMENT TO THE BY-LAWS OF KINGSBURY CROSSING OWNERS' ASSOCIATION", RECORDED MARCH 25, 1996, IN BOOK 396, PAGE 3822, OF OFFICIAL RECORDS.

SUBJECT TO ALL COVENANTS, CONDITIONS, RESTRICTIONS, LIMITATIONS, EASEMENTS, AND RIGHT-OF-WAY OF RECORD

INTERVAL NO:

051550

A Portion of APN: 07-130-19

REQUESTED BY
Tricom Realty Serv
IN OFFICIAL RECORDS OF
DOUGLAS CO., NEVADA

2000 SEP 11 PM 4: 34

LINDA SLATER
RECORDER

\$8⁰⁰ PAID *KZ* DEPUTY

0499183

BK0900PG1508