

RECORDING REQUESTED BY:
STEWART TITLE COMPANY

WHEN RECORDED MAIL TO:

MAIL TAX STATEMENTS TO:

Robert Reichel & Connie Reichel
2545 Mossy Oaks Ct.
Rancho Cordova, CA 95670

ESCROW NO. **TS09003600/AH**

R.P.T.T. \$ **11.05**

A.P.N. # **A portion of 42-286-09**
Full Value

GRANT, BARGAIN, SALE DEED

THIS INDENTURE WITNESSETH: That **DAVID L. YOUNKER**, a married man

in consideration of \$10.00, the receipt of which is hereby acknowledged, does hereby Grant, Bargain Sell and Convey to

ROBERT C. REICHEL and **CONNIE G. REICHEL**, husband and wife as joint tenants with right of survivorship, and not as Tenants in Common

and to the heirs and assigns of such Grantee forever, all that real property situated in the **unincorporated area** County of **Douglas** State of Nevada, bounded and described as follows:
The Ridge Tahoe, Plaza Building, Prime Season, Week #37-167-04-02, Stateline, NV 89449

See Exhibit 'A' attached hereto and by this reference made a part hereof.


Together with all and singular the tenements, hereditaments and appurtenances thereunto belonging or in anywise appertaining, and any reversions, remainders, rents, issues or profits thereof.

DATE: **September 15, 2000**

ON 9-22-00 appeared before me
David L. Younker
David L. Younker

Judith A. Younker
Judith A. Younker

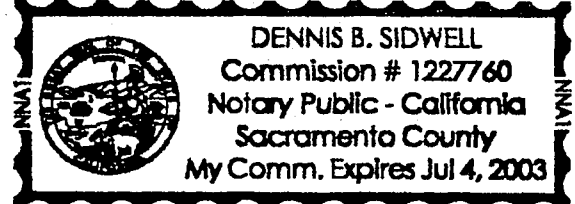
acknowledged by Denise Clifford
NOTARY PUBLIC



STATE OF CALIFORNIA }
 } ss.
COUNTY OF SACRAMENTO

This instrument was acknowledged before me on SEPT. 21, 2000,
by David L. Younker

Signature *Dennis B. Sidwell*
Notary Public



0500313

BK0900PG4952

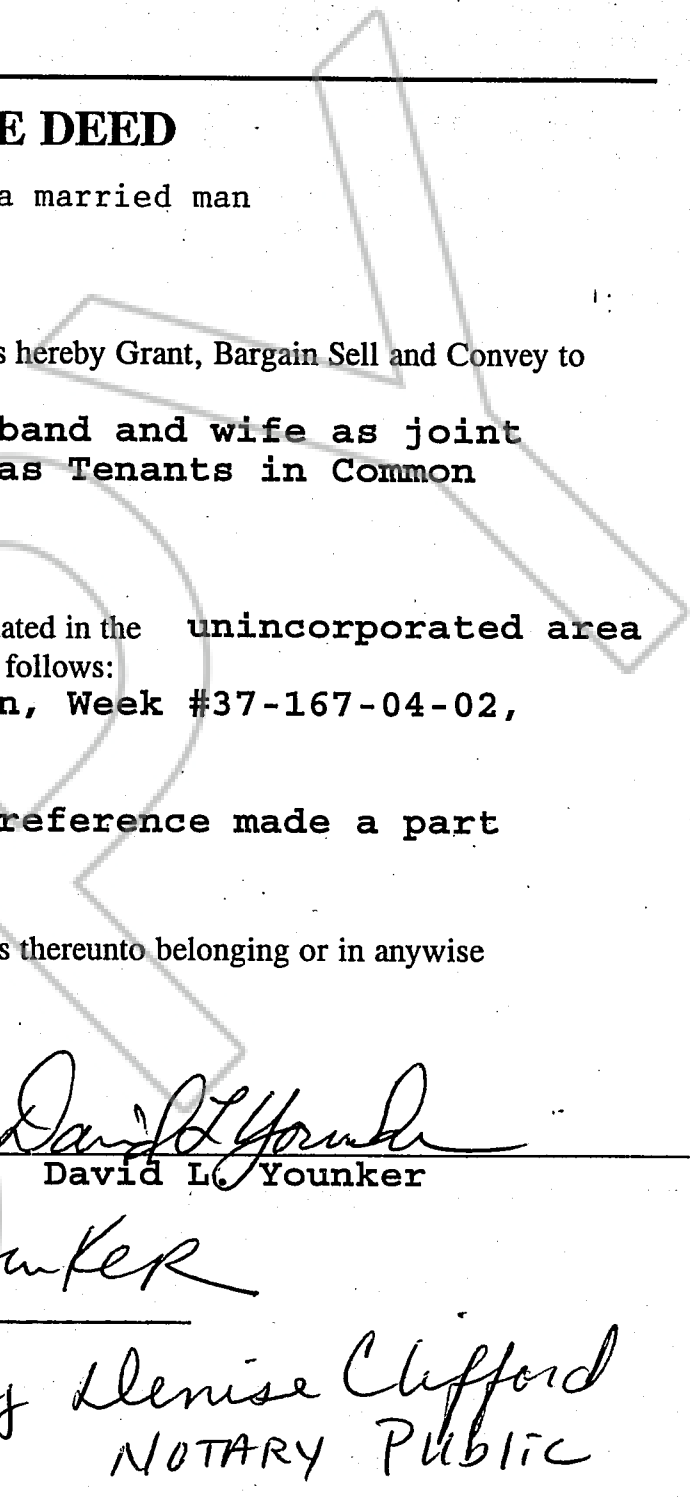


EXHIBIT "A" (37)

An undivided 1/51st interest as tenants in common in and to that certain real property and improvements as follows: (A) An undivided 1/106th interest in and to Lot 37 as shown on Tahoe Village Unit No. 3-13th Amended Map, recorded December 31, 1991, as Document No. 268097, rerecorded as Document No. 269053, Official Records of Douglas County, State of Nevada, excepting therefrom Units 039 through 080 (inclusive) and Units 141 through 204 (inclusive) as shown on that certain Condominium Plan Recorded July 14, 1988, as Document No. 182057; and (B) Unit No. 167 as shown and defined on said Condominium Plan; together with those easements appurtenant thereto and such easements described in the Fourth Amended and Restated Declaration of Time Share Covenants, Conditions and Restrictions for The Ridge Tahoe recorded February 14, 1984, as Document No. 096758, as amended, and in the Declaration of Annexation of The Ridge Tahoe Phase Five recorded August 18, 1988, as Document No. 184461, as amended, and as described in the Recitation of Easements Affecting the Ridge Tahoe recorded February 24, 1992, as Document No. 271619, and subject to said Declarations; with the exclusive right to use said interest in Lot 37 only, for one week each year in the Prime "Season" as defined in and in accordance with said Declarations.

A portion of APN: 42-286-09

REQUESTED BY
STEWART TITLE of DOUGLAS COUNTY
IN OFFICIAL RECORDS OF
DOUGLAS CO., NEVADA

2000 SEP 28 AM 10:32

LINDA SLATER
RECORDER

\$ 8.00 PAID KJ DEPUTY

0500313

BK0900PG4953