

LEGEND

- = FOUND OR SET AS NOTED
- ▲ = SET 5/8" REBAR/CAP STAMPED PLS 8659
- R1 = GARDNERVILLE RANCHOS UNIT #3
- R2 = RECORD OF SURVEY DOC. # 50241


BASIS OF BEARINGS

THE BEARING OF NORTH 43°00'30" EAST ALONG THE NORTHERLY RIGHT-OF-WAY OF RIVER VIEW DRIVE AS SHOWN ON GARDNERVILLE RANCHOS UNIT No. 3, DOCUMENT No. 28310, WAS USED AS THE BASIS OF BEARINGS FOR THIS MAP.

SURVEYOR'S CERTIFICATE

I, DONALD A. DICK, A PROFESSIONAL LAND SURVEYOR LICENSED IN THE STATE OF NEVADA, HEREBY STATE THAT:

1. THAT THIS IS A TRUE AND ACCURATE PLAT OF THE LANDS SHOWN HEREON AND WAS TAKEN FROM FIELD AND RECORD INFORMATION AND THAT IT IS TECHNICALLY CORRECT.
2. THE LANDS SURVEYED LIE WITHIN THE SE 1/4 OF SECTION 10, T12N, R20E, M.D.B. & M., AND THE SURVEY WAS COMPLETED JULY 17, 2000.

Donald A. Dick 10-10-2000
 DONALD A. DICK P.L.S. 8659 DATE


OWNER'S CERTIFICATE

WE THE UNDERSIGNED OWNERS OF THE AFFECTED PARCELS AS SHOWN ON THIS MAP DO HEREBY STATE:
 1) WE ARE THE OWNERS OF THE LAND SHOWN ON THIS ANNEXATION MAP AND WE HEREBY REQUEST ANNEXATION OF THIS PROPERTY TO THE GARDNERVILLE RANCHOS GENERAL IMPROVEMENT DISTRICT.

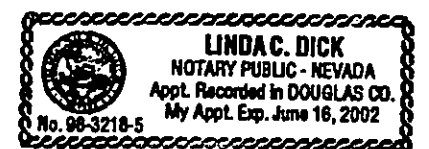
Carlos Iribarren 10-10-00
 CARLOS IRIBARREN, PRESIDENT DATE
 LAGUNAK, INC., A NEVADA CORPORATION

Jesus E. Rey 10-10-00
 JESUS E. REY, VICE-PRESIDENT DATE
 LAGUNAK, INC., A NEVADA CORPORATION

STATE OF NEVADA } S.S.
 COUNTY OF DOUGLAS }

ON THIS 10th DAY OF October, IN THE YEAR 2000, BEFORE ME, Linda C. Dick /NOTARY PUBLIC, PERSONALLY APPEARED JESUS E. REY & CARLOS IRIBARREN, PERSONALLY KNOWN TO ME (OR PROVED TO ME ON THE BASIS OF SATISFACTORY EVIDENCE) TO BE THE PERSONS WHOSE NAMES ARE SUBSCRIBED TO THIS INSTRUMENT, AND ACKNOWLEDGE THAT THEY EXECUTED IT. WITNESS MY HAND AND OFFICIAL SEAL.

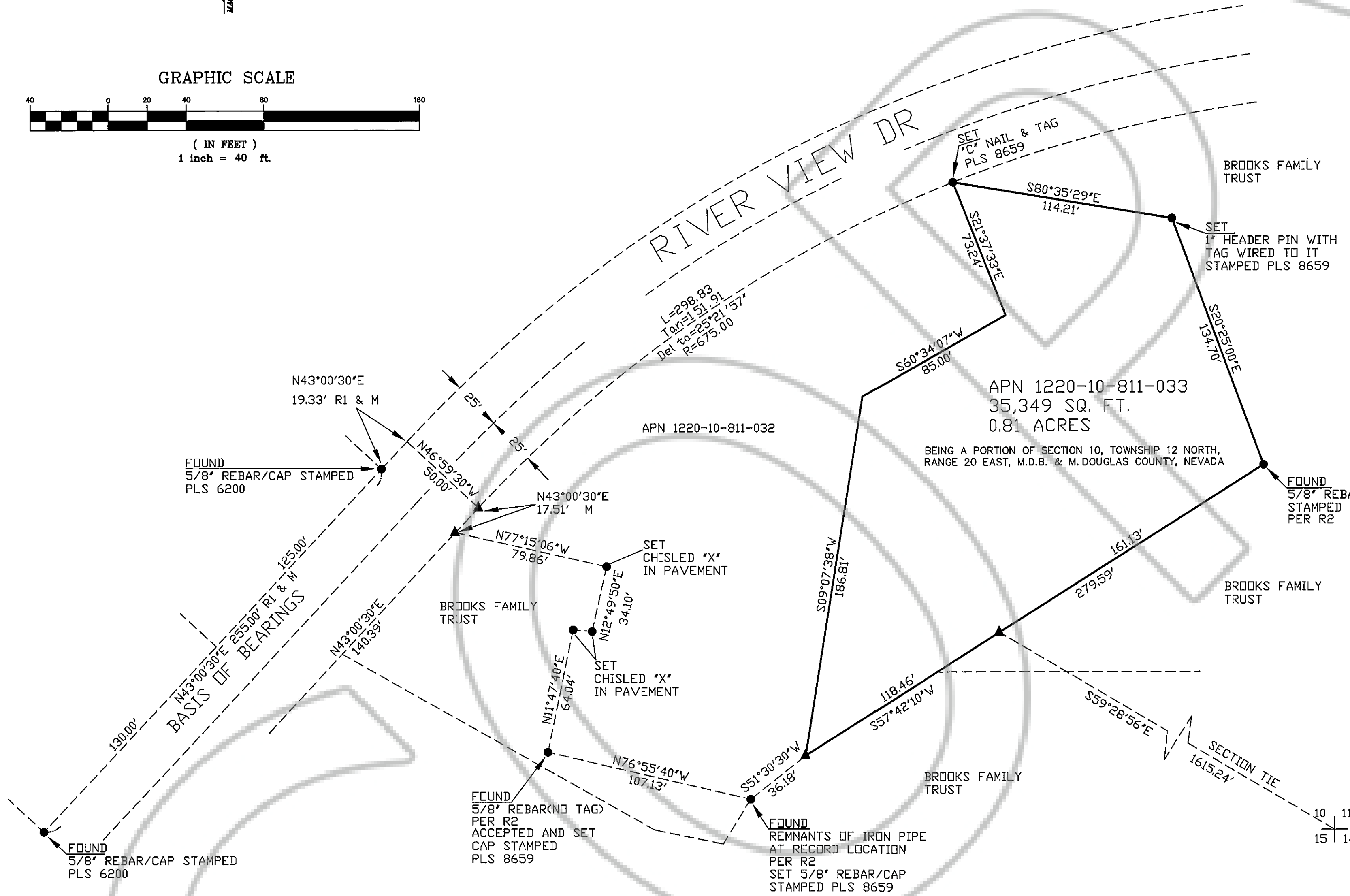
Linda C. Dick
 NOTARY'S SIGNATURE
 MY COMMISSION EXPIRES: June 16, 2002



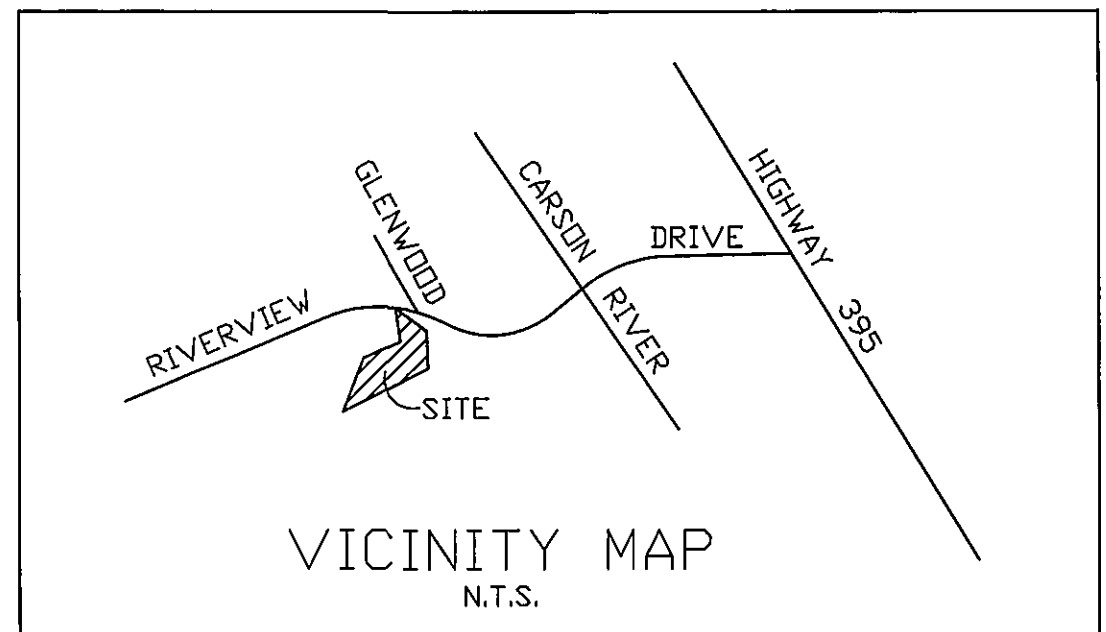
**GARDNERVILLE RANCHOS
 GENERAL IMPROVEMENT DISTRICT**

THE PLAT SHOWN HEREON HAS BEEN REVIEWED AND ACCEPTED BY THE GARDNERVILLE RANCHOS GENERAL IMPROVEMENT DISTRICT.

Bob Spellberg 10/2/00
 BOB SPELLBERG, DISTRICT MANAGER DATE
 GARDNERVILLE GENERAL IMPROVEMENT DISTRICT



- REFERENCE:**
1. ASSESSOR'S PLAT 1220-10-8
 2. GRANT DEED DOC. #26312
 3. FINAL MAP OF GARDNERVILLE RANCHOS UNIT No. 3
 4. RECORD OF SURVEY No. 50241




COUNTY RECORDERS CERTIFICATE:

FILED FOR RECORD THIS 18th DAY OF October 2000, AT 30 MINUTES PAST 2 O'CLOCK P. M. IN BOOK 1000 OF OFFICIAL RECORDS, AT PAGE 3320; DOCUMENT No. 501593 RECORDED AT THE REQUEST OF LAGUNAK, INC.

Kathy Lee Jordan
 DOUGLAS COUNTY RECORDER

ANNEXATION MAP
 FOR
 LAGUNAK, INC., A NEVADA CORPORATION
 TO
 GARDNERVILLE RANCHOS GENERAL IMPROVEMENT DISTRICT
 BEING A PORTION OF SECTION 10, TOWNSHIP 12 NORTH,
 RANGE 20 EAST, M.D.B. & M. DOUGLAS COUNTY, NEVADA

 G GREAT BASIN SURVEYING & MAPPING
 B DONALD A. DICK PLS 8659
 S 1005 EAGLE CT.
 GARDNERVILLE, NV. 89410 775-265-3069