

RECORDING REQUESTED BY:
STEWART TITLE COMPANY
WHEN RECORDED MAIL TO:
MAIL TAX STATEMENTS TO:

R., M. & K. Barrueto
5155 N.E. Laurelcrest Ln.
Seattle, WA 98105

ESCROW NO. TS09003661/AH
R.P.T.T. \$ 20.80
A.P.N. # A portion of 42-261-34
Full Value

GRANT, BARGAIN, SALE DEED

THIS INDENTURE WITNESSETH: That RICHARD TATOM, JR. and PERSIDES TATOM, Trustees of THE TATOM FAMILY TRUST, dated January 20, 1984

in consideration of \$10.00, the receipt of which is hereby acknowledged, does hereby Grant, Bargain Sell and Convey to


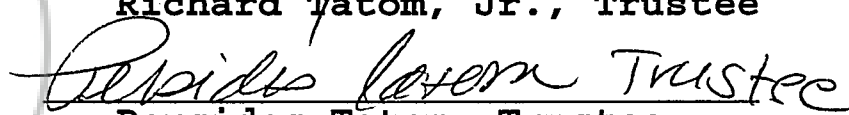
RICHARD B. BARRUETO and MEREDITH P. BARRUETO, husband and wife and KRISTIN H. BARRUETO, a single woman, altogether as joint tenants with right of survivorship, and not as Tenants in Common

and to the heirs and assigns of such Grantee forever, all that real property situated in the unincorporated area County of Douglas State of Nevada, bounded and described as follows:
The Ridge Tahoe, Tower Building, Penthouse Building, Prime Season, Week #34-034-29-01, Stateline, NV 89449

See Exhibit 'A' attached hereto and by this reference made a part hereof.


Together with all and singular the tenements, hereditaments and appurtenances thereunto belonging or in anywise appertaining, and any reversions, remainders, rents, issues or profits thereof.


DATE: October 18, 2000


TRUSTEE
Richard Tatom, Jr., Trustee

Persides Tatom, Trustee

STATE OF California }
COUNTY OF Santa Clara } ss.

This instrument was acknowledged before me on October 30th 2000
by, Richard Tatom, Jr., Trustee and
Persides Tatom, Trustee

Signature 
Notary Public



0502707
BK 1100PG0512

EXHIBIT "A" (34)

An undivided 1/51st interest as tenants in common in and to that certain real property and improvements as follows: (A) an undivided 1/38th interest in and to Lot 34 as shown on Tahoe Village Unit No. 3-13th Amended Map, recorded December 31, 1991, as Document 268097, rerecorded as Document No. 269053, Official Records of Douglas County, State of Nevada, excepting therefrom Units 001 to 038 as shown on that certain Condominium Plan recorded June 22, 1987, as Document No. 156903; and (B) Unit No. 034 as shown and defined on said Condominium Plan; together with those easements appurtenant thereto and such easements described in the Fourth Amended and Restated Declaration of Time Share Covenants, Conditions and Restrictions for The Ridge Tahoe recorded February 14, 1984, as Document No. 096758, as amended, and in the Declaration of Annexation of The Ridge Tahoe recorded February 21, 1984, as Document No. 097150, as amended, by Documents recorded October 15, 1990, June 22, 1987 and November 10, 1987 as Document Nos. 236691, 156904 and 166130, and as described in the Recitation of Easements Affecting The Ridge Tahoe recorded February 24, 1992, as Document No. 271619, and subject to said Declarations; with the exclusive right to use said interest in the same unit type conveyed, in Lot 34 only, for one week each year in the Prime "Season" as defined in and in accordance with said Declarations.

A portion of APN: 42-261-34

REQUESTED BY
STEWART TITLE of DOUGLAS COUNTY
IN OFFICIAL RECORDS OF
DOUGLAS CO., NEVADA

2000 NOV -3 AM 10: 39

LINDA SLATER
RECORDER

\$⁰⁰ PAID *KJ* DEPUTY

0502707

BK 1100PG0513