

RECORDING REQUESTED BY:
STEWART TITLE COMPANY
WHEN RECORDED MAIL TO:
MAIL TAX STATEMENTS TO:

ESCROW NO. TS09003670/AH
R.P.T.T. \$ 5.85
A.P.N. # A portion of 42-230-24
Full Value

Robert O'Brien & Marie O'Brien
6514 Circle Hill Dr.
San Jose, CA 95120

GRANT, BARGAIN, SALE DEED

THIS INDENTURE WITNESSETH: That **JOSEPH B. CODY** and **ISABEL CODY**, husband and wife

in consideration of \$10.00, the receipt of which is hereby acknowledged, does hereby Grant, Bargain Sell and Convey to


ROBERT L. O'BRIEN and **MARIE L. O'BRIEN**, husband and wife as joint tenants with right of survivorship, and not as Tenants in Common

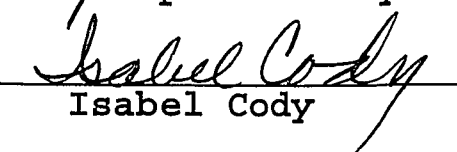
and to the heirs and assigns of such Grantee forever, all that real property situated in the unincorporated area County of **Douglas** State of Nevada, bounded and described as follows:
The Ridge Sierra, Two Bedroom, Prime Season, Week #01-008-11-01, Stateline, NV 89449

See Exhibits 'A' and 'B' attached hereto and by this reference made a part hereof. Exhibit 'B' is attached to more accurately describe the **Timeshare Condominium Estate being conveyed.**

Together with all and singular the tenements, hereditaments and appurtenances thereunto belonging or in anywise appertaining, and any reversions, remainders, rents, issues or profits thereof.

DATE: **October 23, 2000**





Joseph B. Cody


Isabel Cody

STATE OF Calif }
 } ss.
COUNTY OF Los Angeles }

This instrument was acknowledged before me on 10-31-00
by, Joseph B. Cody and Isabel Cody

Signature 
Notary Public



0502709
BK1100PG0517

EXHIBIT 'A'
LEGAL DESCRIPTION

All that certain lot, piece or parcel of land situate in the County of Douglas, State of Nevada, described as follows:

A timeshare estate comprised of:

PARCEL 1:

An undivided 1/51st interest in and to that certain condominium estate described as follows:

(a) An undivided 1/8th interest as tenants in common, in and to the Common Area of Lot 4 of Tahoe Village Unit No. 3, as shown on map recorded December 27, 1983, as Document No. 93408, Official Records of Douglas County, State of Nevada, and as said Common Area is shown on the Record of Survey of boundary line adjustment map recorded April 21, 1986, as Document No. 133713, Official Records of Douglas County, State of Nevada.

(b) Unit No. B4 as shown and defined on said condominium map recorded as Document No. 93408, Official Records of Douglas County, State of Nevada.

PARCEL 2:

A non-exclusive easement for ingress and egress for use and enjoyment and incidental purposes over, on and through the Common Areas as set forth in said condominium map recorded as Document No. 93408, Official Records of Douglas County, State of Nevada, and as said Common Area is shown on the Record of Survey of boundary line adjustment map recorded as Document No. 133713, Official Records of Douglas County, State of Nevada.

PARCEL 3:

An exclusive right to the use of a condominium unit and the non-exclusive right to use the real property referred to in subparagraph (a) of Parcel 1 and Parcel 2 above, during one "Use Week" within the "PRIME use season" as that term is defined in the First Amended Restated Declaration of Time Share Covenants, Conditions and Restrictions for The Ridge Sierra recorded as Document No. 134786, Official Records, Douglas County, State of Nevada (the "CC&R'S"). The above-described exclusive and non-exclusive rights may be applied to any available unit the The Ridge Sierra project during said "Use Week" in the above referenced "use season" as more fully set forth in the CC&R'S.

0502709

BK1100PG0518

EXHIBIT 'B'

A timeshare estate comprised of:

PARCEL 1:

An undivided 1/51st interest in and to that certain condominium estate described as follows:

(a) An undivided 1/8th interest as tenants in common, in and to the Common Area of Lot 4 of Tahoe Village Unit No. 3, as shown on the map recorded December 27, 1983, as Document No. 93408, Official Records of Douglas County, State of Nevada, and as said Common Area is shown on the Record of Survey of boundary line adjustment map recorded April 21, 1986, as Document No. 133713, Official Records of Douglas County, State of Nevada.

(b) Unit No. B4 as shown and defined on said condominium map recorded as Document No. 93408, Official Records of Douglas County, State of Nevada.

PARCEL 2:

A non-exclusive easement for ingress and egress for use and enjoyment and incidental purposes over, on and through the Common Areas as set forth in said condominium map recorded as Document No. 93408, Official Records of Douglas County, State of Nevada, and as said Common Area is shown on the Record of Survey of boundary line adjustment map recorded as Document No. 133713, Official Records of Douglas County, State of Nevada.

PARCEL 3:

An exclusive right to the use of a condominium unit and the non-exclusive right to use the real property referred to in subparagraph (a) of Parcel 1, and Parcel 2 above, during one "Use Week" within the Prime "use season" as that term is defined in the Second Amended and Restated Declaration of Time Share Covenants, Conditions and Restrictions for The Ridge Sierra recorded as Document No. 183661, and as Amended by that certain Addendum recorded as Document No. 184444, Official Records, Douglas County, State of Nevada (the "CC&R's"). The above-described exclusive and non-exclusive rights may be applied to any available unit in The Ridge Sierra project during said "use week" in the above-referenced "use season" as more fully set forth in the CC&R'S.

A portion of APN 42-230-24

REQUESTED BY
STEWART TITLE of DOUGLAS COUNTY
IN OFFICIAL RECORDS OF
DOUGLAS CO., NEVADA

2000 NOV -3 AM 10: 42

LINDA SLATER
RECORDER

\$ ⁹⁰⁰ PAID *KJ* DEPUTY

0502709

BK 1100PG0519