

RECORDING REQUESTED BY:
STEWART TITLE COMPANY
WHEN RECORDED MAIL TO:
MAIL TAX STATEMENTS TO:

ESCROW NO. TS09003745/AH
R.P.T.T. \$ 5.20
A.P.N. # A portion of 40-300-04
Full Value

Margaret Becklund & Kathryn Wiley
40576 Calle Tiara Rd.
Temecula, CA 92591

GRANT, BARGAIN, SALE DEED

THIS INDENTURE WITNESSETH: That DONALD W. DURRANCE, a married man who acquired title as an unmarried man

in consideration of \$10.00, the receipt of which is hereby acknowledged, does hereby Grant, Bargain Sell and Convey to

MARGARET K. BECKLUND, a married woman as her sole and separate property and KATHRYN G. WILEY, an unmarried woman, together as joint tenants with right of survivorship



and to the heirs and assigns of such Grantee forever, all that real property situated in the unincorporated area County of Douglas State of Nevada, bounded and described as follows:
The Ridge View, One Bedroom, Winter Season, Week #50-004-51-01, Stateline, NV 89449

See Exhibits 'A' and 'B' attached hereto and by this reference made a part hereof. Exhibit 'B' is attached to more accurately describe the Timeshare Condominium Estate being conveyed.

Together with all and singular the tenements, hereditaments and appurtenances thereunto belonging or in anywise appertaining, and any reversions, remainders, rents, issues or profits thereof.

DATE: January 04, 2001

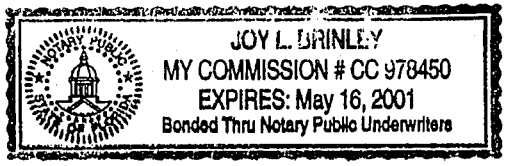
ALISHA DURRANCE, wife of the Grantor herein joins in the execution of this conveyance for the purpose of releasing any interest, Community Property or otherwise, which she may have or be presumed to have in the above described property.


Donald W. Durrance

Alisha Durrance

STATE OF Florida }
COUNTY OF Heiltsborough } ss.

This instrument was acknowledged before me on _____,
by Donald W. Durrance and Alisha
Durrance

Signature Joy L. Brinley
Notary Public



0506930
BK0101PG2872

EXHIBIT "A"
LEGAL DESCRIPTION

A timeshare estate comprised of:

Parcel 1: an undivided 1/51st interest in and to the certain condominium described as follows:

(a) An undivided 1/24th interest as tenants in common, in and to the Common Area of Lot 50, Tahoe Village, Unit No. 1, as designated on the Seventh Amended Map of Tahoe Village Unit No. 1, recorded on April 14, 1982, as Document No. 66828 Official Records of Douglas County, State of Nevada, and as said Common Area is shown on Record of Survey of boundary line adjustment map recorded March 4, 1985, in Book 385, Page 160, of Official Records of Douglas County, Nevada, as Document No. 114254.

(b) Unit No. 004 as shown and defined on said 7th Amended Map of Tahoe Village, Unit No. 1.

Parcel 2: a non-exclusive easement for ingress and egress and for use and enjoyment and incidental purposes over and on and through the Common Areas as set forth on said Seventh Amended Map of Tahoe Village, Unit No. 1, recorded on April 14, 1982, as Document No. 66828, Official Records of Douglas County, State of Nevada, and as further set forth upon Record of Survey of boundary line adjustment map recorded March 4, 1985, in Book 385, at Page 160, of Official Records of Douglas County, Nevada as Document No. 114254.

Parcel 3: the exclusive right to use said unit and the non-exclusive right to use the real property referred to in subparagraph (a) of Parcel 1 and Parcel 2 above during one "use week" within the "winter use season" as said quoted terms are defined in the Declaration of Conditions, Covenants and Restrictions, recorded on December 21, 1984, in Book 1284, Page 1993, as Document No. 111558 of said Official Records, and Amended by instrument recorded March 13, 1985, in Book 385, Page 961, of Official Records, as Document No. 114670. The above described exclusive and non-exclusive rights may be applied to any available unit in the project during said "use week" in said above mentioned use season.

0506930

BK0101PG2873

A timeshare estate comprised of:

Parcel 1: an undivided 1/51st interest in and to the certain condominium described as follows:

(A) An undivided 1/24th interest as tenants in common, in and to the Common Area of Lot 50, Tahoe Village, Unit No. 1, as designated on the Seventh Amended Map of Tahoe Village Unit No. 1, recorded on April 14, 1982, as Document NO. 66828, Official Records of Douglas County, State of Nevada, and as said Common Area is shown on Records of Survey of Boundary Line Adjustment map recorded March 4, 1985, in Book 385, Page 160, of Official Records of Douglas County, Nevada, as Document No. 114254.

(B) Unit No. 004 as shown and defined on said Seventh Amended Map of Tahoe Village, Unit No. 1.

Parcel 2: a non-exclusive easement for ingress and egress and for use and enjoyment and incidental purposes over and on and through the Common Areas of Tahoe Village Unit No. 1, as set forth on said Ninth Amended Map of Tahoe Village, Unit No. 1, recorded on September 21, 1990, in Book 990, at Page 2906, as Document No. 235007, Official Records of Douglas County, State of Nevada.

Parcel 3: the exclusive right to use said condominium unit and the non-exclusive right to use the real property referred to in subparagraph (a) of Parcel 1, and Parcel 2 above during one "use week" within the "Winter use season" as said quoted terms are defined in the Declaration of Conditions, Covenants and Restrictions, recorded on December 21, 1984, in Book 1284, Page 1993, as Document No. 111558 of said Official Records, and Amended by instrument recorded March 13, 1985, in Book 385, Page 961, of Official Records, as Document No. 114670. The above described exclusive and non-exclusive rights may be applied to any available unit in the project during said "use week" in said above mentioned "use season".

A Portion of APN 40-300-04.

REQUESTED BY
STEWART TITLE OF DOUGLAS COUNTY

IN OFFICIAL RECORDS OF
DOUGLAS CO. NEVADA

2001 JAN 17 AM 10: 24

LINDA SLATER
RECORDER

\$ 9.00 PAID Kg DEPUTY

0506930

BK 0101 PG 2874