

THIS DOCUMENT PREPARED BY AND
WHEN RECORDED MAIL TO:
HOLIDAY TRANSFER SERVICES
3605 Airport Way S. #200
Seattle, Washington 98134

Mail Tax Statements To:
The Ridge Sierra
PO Box 859
Sparks, NV 89432

GRANT, BARGAIN, SALE DEED

A.P.N.: 42-230-20

R.P.T.T. \$4.55

THE GRANTOR Holiday Resales, Inc., a Washington L.L.C.

for and in consideration of (\$10.00) Ten Dollars and other valuable consideration the receipt of which is hereby acknowledged, does hereby grant, bargain, sell and convey to

THE GRANTEE John E. Doffing, married, purchasing as sole and separate property, tenant in severalty, whose address is 316 Skyline Drive, Wabasha, MN 55981 and to the heirs and assigns of such Grantee forever, all that real property situated in the County of Douglas, State of Nevada, bounded and described as follows:

A TIMESHARE ESTATE COMPRISED OF:

PARCEL 1:

A Sierra Share consisting of an undivided 1/51st interest in and to that certain condominium estate described as follows:

- (A) Condominium Unit No. A4 as shown and defined on said Condominium Plan filed December 27, 1983 in Book 1283 of Maps, at Page 3079, Map No. 93408, in the Office of the County Recorder of said County.
- (B) An undivided 1/51 interest in and to Lot 4, as per map recorded December 27, 1983, as Document No. 93408, at Book 1283 Page 3079, records of said County. EXCEPTING THEREFROM the non-exclusive easements appurtenant to all Units for ingress and egress including but not limited to, parking, recreation, repair and maintenance, as more particularly described in Section 1 through 7, inclusive, of Article X of Declaration of Restrictions [Tahoe Sierra Resort Condominiums], recorded December 19, 1983, as Document No. 93660 [The Master Declaration], and paragraph 2.5, 2.6, 2.7 and 2.12 of the Declaration of Restrictions for Sierra Share Ownership [Tahoe Sierra Resort], recorded December 29, 1983 as Document No. 93661, all in Official Records of Douglas County.

EXCEPTING from said Parcel 1 and RESERVING unto the Grantor, and its successors and assigns, including all Owners, the exclusive right to use and occupy said Parcel 1 during all Use Period and Service Periods, as defined in said Sierra Share Declaration.

PARCEL 2:

An exclusive right and easement to use and occupy an Assigned Unit and all easements appurtenant thereto, as set forth in Article II and X, Sections 1 and 3 of said Master Declaration, and paragraph 2.7 of said Sierra Share Declaration, during Winter/Summer a Use Period in the Season, together with a non-exclusive right to use the Common Area during such Use Period, as defined in said Sierra Share Declaration, provided that such Use Period is reserved in accordance with the provisions of the said Sierra Share Declaration.

PARCEL 3:

A non-exclusive easement for ingress and egress, for use and enjoyment of the following described real property during and Use Period reserved in accordance with the provisions of the said Sierra Share Declaration:

All of that certain real property situated in Section 30, Township 13 North, Range 19 East, Mount Diablo Base and Meridian, in the County of Douglas, State of Nevada, being a portion of Tahoe Village Unit No. 3 as shown on the Fourth Amended Map thereof, recorded in Book 980 Page 2232 as Document No's 49050 and 49215, Official Records of said County, described as follows:

Beginning at the Southwest corner of lot 4 of said Tahoe Village Unit No. 3 and running North 76°17'09" East along the Southerly line of said Lot 4 and the Easterly prolongation thereof, 85.35 feet; thence leaving said line and prolongation, South 07°59'42" East 83.17 feet; thence South 82°00'17" West 84.93 feet; thence North 07°59'42" West 74.67 feet to the point of beginning.

0507174

BK0101PG3710

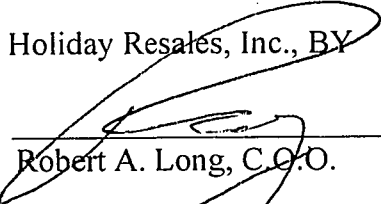
PARCEL 4

[THE FOLLOWING AFFECTS AND IS APPURTENANT ONLY TO LOT 2 IF THE SAME BE SHOWN IN PARAGRAPH B. OF PARCEL 1 HEREOF] An easement for encroachment together with the right of ingress and egress for maintenance purpose, as created by Easement Agreement recorded December 29, 1983 as Document No. 93659 in Book 1283 Page 3542, Official Records of Douglas County.

SUBJECT TO THIS CONVEYANCE IS MADE AND ACCEPTED AND SIERRA SHARE IS GRANTED SUBJECT TO non-delinquent real property and assessments for all prior and current years; and to all covenants, conditions, restrictions, reservations, exceptions, limitations, uses, easements, rights and rights of way, including but not limited to those contained and referred to in paragraph 2.12 of the said Sierra Share Declaration, and other matters of record, including without limitation, the Master Declaration and the Sierra Share Declaration, all of which are hereby incorporated by reference into the body of this instrument as though the same were fully set forth herein.

Sierra Share No. 4-A4-1-08
Date: January 15, 2001

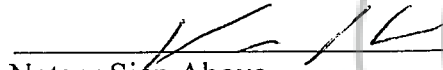
Holiday Resales, Inc., BY



Robert A. Long, C.O.O.

Corporate Acknowledgment
State of WASHINGTON)
County of KING)Ss

I hereby certify that I have satisfactory evidence that Robert A. Long is/are the person(s) who personally appeared before me, and said person(s) acknowledged that he/she/they signed this instrument, on oath stated that (he/she/they) is/are authorized to execute the instrument and acknowledged it as the C.O.O. of Holiday Resales, Inc. to be the free and voluntary act of such party for the uses and purposes mentioned in this instrument.

Date: 1-16-01


Notary Sign Above
Notary Print Name Here VANESSA L. JONES
Notary Public in and for said State
My appointment expires 4-29-04



SEAL

THIS SPACE FOR RECORDER'S USE

REQUESTED BY
Holiday Transfer Serv
IN OFFICIAL RECORDS OF
DOUGLAS COUNTY WASH
2001 JAN 22 AM 11:22
LINDA SLATER
RECORDER
\$8.00 PAID K2 DEPUTY

0507174
BK0101PG3711