

RECORDING REQUESTED BY AND  
WHEN RECORDED MAIL TO:


Lori Silver  
Attorney at Law  
Post Office Box 5427  
Carmel, California 93921

SPACE ABOVE THIS LINE FOR RECORDER'S USE

MAIL TAX STATEMENTS TO:

DOCUMENTARY TRANSFER TAX \$ -0- # 8

Suzanne Henriod  
10815 Ridgeview Court  
San Jose, California 95127

  
LORI SILVER

**GRANT DEED**

APN 42-283-08 PTN

FOR A VALUABLE CONSIDERATION, receipt of which is hereby acknowledged,

RICHARD MILAM, Trustee of the Marvin Gardens Trust dated June 9, 1994,

hereby GRANT(S) TO

SHARON SUZANNE HENRIOD, an unmarried woman,

the real property in the County of Douglas, State of Nevada, described as

SEE EXHIBIT "A" ATTACHED HERETO AND INCORPORATED HEREIN BY THIS REFERENCE.


Dated 11/7/00


  
RICHARD MILAM

STATE OF CALIFORNIA )  
  )ss.  
COUNTY OF SANTA CLARA )

On NOV-07-2000 before the undersigned, a notary public,  
personally appeared RICHARD MILAM, personally known to me  
(or proved to me on the basis of satisfactory evidence) to be the  
person whose name is subscribed to the within instrument and  
acknowledged to me that she executed the same in her authorized  
capacity, and that by her signature on the instrument the person or  
the entity upon behalf of which the person acted, executed the  
instrument.

WITNESS my hand and official seal.



Signature 

0507980  
BK0201PG0068

**EXHIBIT "A"**

A TIMESHARE ESTATE COMPRISED OF:

PARCEL ONE:

An undivided 1/102nd interest in and to that certain condominium as follows:

(A) An undivided 1/106ths interest as tenants-in-common, in and to Lot 37 of Tahoe Village Unit No. 3 as shown on the Ninth Amended Map Recorded July 14, 1988 as Document No. 182057, Official Records of Douglas County, State of Nevada. Except therefrom Units 039 through 080 (Inclusive) and Units 141 through 204 (Inclusive) as shown and defined on that certain Condominium Plan Recorded as Document No. 182057, Official Records of Douglas County, Nevada.

(B) Unit No. 062 as shown and defined on said Condominium Plan.

PARCEL TWO:

A non-exclusive right to use the real property known as Parcel "A" on the Official Map of Tahoe Village Unit No. 3, recorded January 22, 1973, as Document No. 63805; records of said county and state, for all those purposes provided for in the Declaration of Covenants, Conditions and Restrictions recorded January 11, 1973, as Document No. 63681, in Book 173, Page 229 of Official Records and in the modifications thereof recorded September 28, 1973 as Document No. 69063 in Book 973, Page 812 of Official Records and recorded July 2, 1976 as Document No. 1472 in Book 776, Page 87 of Official Records.

PARCEL THREE:

A non-exclusive easement for ingress and egress and recreational purposes and for the use and enjoyment and incidental purposes over, on and through Lots 29, 39, 40, and 41 as shown on Tahoe Village Unit No. 3 - Seventh Amended Map, recorded April 9, 1986 as Document No. 133178 of Official Records of Douglas County, State of Nevada and such recreational areas as may become a part of said timeshare project, for all those purposes provided for in the Fourth Amended and Restated Declaration of Covenants, Conditions and Restrictions, recorded February 14, 1984, as Document No. 96758 of Official Records of Douglas County, State of Nevada.

PARCEL FOUR:

(A) A non-exclusive easement for roadway and public utility purposes as granted to Marich Tahoe Developments in deed

0507980

BK0201PG0069

re- recorded December 8, 1981, as Document No. 63026, being over a portion of Parcel 26-A (described in Document No. 01112, recorded June 17, 1976) in Section 30, Township 13 North, Range 19 East,  
- and -

(B) An easement for ingress, egress and public utility purposes, 32' wide, the centerline of which is shown and described on the Seventh Amended Map of Tahoe Village No. 3, recorded April 9, 1986, as Document No. 133178 of Official Records, Douglas County, State of Nevada.

PARCEL FIVE:

The exclusive right to use a unit of the same Unit Type as described in the Declaration of Annexation of The Ridge Tahoe Phase Five recorded on August 18, 1988, as Document No. 184461 of Official Records of Douglas County, in which an interest is hereby conveyed in subparagraph (B) of Parcel One, and the non-exclusive right to use the real property referred to in subparagraph (A) of Parcel One and Parcels Two, Three and Four above for all of the Purposes provided for in the Fourth Amended and Restated Declaration of Covenants, Conditions and Restrictions of the Ridge Tahoe, recorded February 14, 1984, as Document No. 96758 of Official Records of Douglas County, during ONE ALTERNATE use week within the EVEN numbered years of the Prime SEASON, as said quoted term is defined in the Declaration of Annexation of the Ridge Tahoe Phase Five.

The above described exclusive rights may be applied to any available unit of the same Unit Type on Lot 37 during said use week within said "use season".

A Portion of APN 42-283-08

REQUESTED BY  
*Lori Silver*  
IN OFFICIAL RECORDS OF  
DOUGLAS CO. NEVADA

2001 FEB -1 AM 10: 13

LINDA SLATER  
RECORDER

\$<sup>900</sup> PAID *KJ* DEPUTY

0507980

BK0201PG0070