

RECORDING REQUESTED BY:
STEWART TITLE COMPANY
WHEN RECORDED MAIL TO:
MAIL TAX STATEMENTS TO:

ESCROW NO. TS09003757
R.P.T.T. \$ 0 (#8)
A.P.N. # A portion of 17-212-05

Clinch Family Trust
50 Castle Hill Court
Walnut Creek CA 94595

GRANT, BARGAIN, SALE DEED

THIS INDENTURE WITNESSETH: That **WILLIAM CLINCH and NATALIE CLINCH**, husband and wife


in consideration of \$10.00, the receipt of which is hereby acknowledged, does hereby Grant, Bargain Sell and Convey to **WILLIAM L. CLINCH and NATALIE A. CLINCH**, Trustees of the **CLINCH FAMILY TRUST** dated July 13, 1998

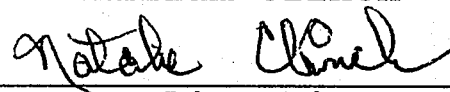
and to the heirs and assigns of such Grantee forever, all that real property situated in the **unincorporated area** County of **Douglas** State of Nevada, bounded and described as follows:
David Walley's Resort, Even Year Use, Week #17-009-47-81 Genoa, NV 89411

See Exhibit 'A' attached hereto and by this reference made a part hereof.

Together with all and singular the tenements, hereditaments and appurtenances thereunto belonging or in anywise appertaining, and any reversions, remainders, rents, issues or profits thereof.

DATE:




William Clinch



Natalie Clinch

STATE OF Calif. }
COUNTY OF Contra Costa } ss.

This instrument was acknowledged before me on 1-29-01
by, William Clinch and Natalie Clinch

Signature 

Notary Public



0508809 BK0201PG2962

Inventory No: 17-009-47-81

EXHIBIT "A"
(Walley's)

A timeshare estate comprised of an undivided interest as tenants in common in and to that certain real property and improvements as follows:

An undivided 1/2142nd interest in and to all that real property situate in the County of Douglas, State of Nevada, described as follows:

ADJUSTED PARCEL F: A parcel of land located within a portion of the West one-half of the Northeast one-quarter (W 1/2 NE 1/4) of Section 22, Township 13 North, Range 19 East, Mount Diablo Meridian, more particularly described as follows:

Commencing at the one-quarter corner common to Sections 15 and 22, T13N, R19E, M.D.M., a found 1985 BLM brass cap as shown on the Record of Survey prepared by David D. Winchell and recorded September 28, 1989 in the office of the Recorder, Douglas County, Nevada as Document No. 211937; thence South 57°32'32" East, 640.57 feet to the POINT OF BEGINNING; thence North 80°00'00" East, 93.93 feet; thence North 35°00'00" East, 22.55 feet; thence North 10°00'00" West, 92.59 feet; thence North 80°00'00" East, 72.46 feet; thence South 10°00'00" East, 181.00 feet; thence South 80°00'00" West, 182.33 feet; thence North 10°00'00" West, 72.46 feet to the POINT OF BEGINNING.

(Reference is made to Record of Survey for Walley's Partners Ltd. Partnership, in the office of the County Recorder of Douglas County, Nevada, recorded on September 17, 1998 in Book 998, at Page 3261, as Document No. 449576.)

Together with those easements appurtenant thereto and such easements and use rights described in the Declaration of Time Share Covenants, Conditions and Restrictions for David Walley's Resort recorded September 23, 1998, as Document No. 0449993, and as amended by Document Nos. 0466255, 0485265 and 0489959, and subject to said Declaration; with the exclusive right to use said interest for one Use Period within a DELUXE UNIT every other year in EVEN -numbered years in accordance with said Declaration.

A Portion of APN 17-212-05

REQUESTED BY
STEWART TITLE of DOUGLAS COUNTY
IN OFFICIAL RECORDS OF
DOUGLAS CO., NEVADA

2001 FEB 16 AM 10: 34

LINDA SLATER
RECORDER

\$8.00 PAID *KJ* DEPUTY

0508809

BK0201PG2963