

DESCRIPTION
ADJUSTED A.P.N. 39-182-08

A parcel of land located within a portion of Section 32, Township 10 North, Range 22 East, Mount Diablo Meridian, Douglas County, Nevada, more particularly described as follows:

Commencing at the southwesterly corner of Lot 1 as shown on the map of Topaz Subdivision recorded August 10, 1954 in the Recorder's office, Douglas County, Nevada as Document No. 9774, a found ½" iron pipe;

thence along the southeasterly line of said Topaz Subdivision, North 34°37'30" East, 65.53 feet to the POINT OF BEGINNING;

thence North 48°34'10" West, 161.12 feet;

thence North 00°52'00" West, 180.78 feet;

thence North 89°08'00" East, 79.97 feet to the northwesterly corner of Lot 2 as shown on said Topaz Subdivision, a found ½" iron pipe;

thence South 55°17'15" East, 199.83 feet to the northeasterly corner of said Lot 2, a found ½" iron pipe;

thence along said southeasterly line of said Topaz Subdivision, South 34°37'30" West, 212.41 feet to the POINT OF BEGINNING, containing 43,560 square feet, more or less.

Note: Refer this description to your title company before incorporating into any legal document.

Prepared By: R.O. ANDERSON ENGINEERING, INC.
P.O. Box 2229
Minden, Nevada 89423




Exhibit A

0511067

BK0301PG6299

DESCRIPTION
ADJUSTED A.P.N. 39-182-09

A parcel of land located within a portion of Section 32, Township 10 North, Range 22 East, Mount Diablo Meridian, Douglas County, Nevada, more particularly described as follows:

Commencing at the southwesterly corner of Lot 1 as shown on the map of Topaz Subdivision recorded August 10, 1954 in the Recorder's office, Douglas County, Nevada as Document No. 9774, a found ½" iron pipe, also being a point on the easterly line of Parcel 1 as shown on the Record of Survey for Morris Kahn recorded June 24, 1966 in said Recorder's office as Document No. 32671, the POINT OF BEGINNING;

thence along said easterly line of Parcel 1, South 01°03'39" East, 42.44 feet to a point on the Nevada/California state line;

thence along said state line, North 48°34'10" West, 271.49 feet to a point on the easterly right-of-way of U.S. Highway 395;

thence along said easterly right-of-way, North 00°52'00" West, 277.33 feet;

thence North 88°41'16" East, 199.26 feet to a point on said easterly line of Parcel 1, a found ½" iron pipe;

thence along said easterly line, South 01°03'39" East, 76.58 feet to the northwesterly corner of Lot 2 as shown on said Topaz Subdivision, a found ½" iron pipe;

thence South 89°08'00" West, 79.97 feet;

thence South 00°52'00" East, 180.78 feet;

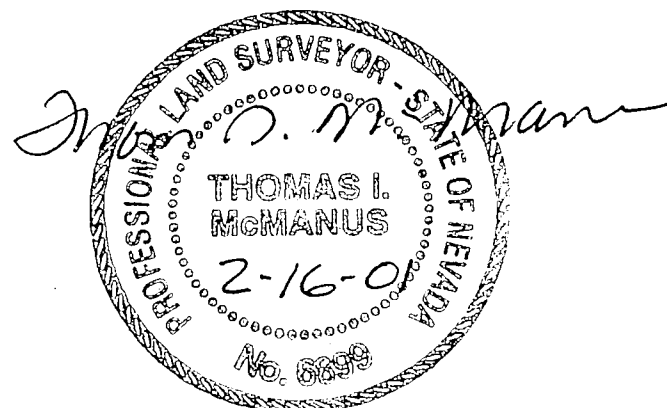
thence South 48°34'10" East, 161.12 feet to a point on the southeasterly line of said Lot 1 of Topaz Subdivision;

thence along said southeasterly line of Lot 1, South 34°37'30" West, 65.53 feet to the POINT OF BEGINNING, containing 58,043 square feet, more or less.

Note: Refer this description to your title company before incorporating into any legal document.

Prepared By: R.O. ANDERSON ENGINEERING, INC.
P.O. Box 2229
Minden, Nevada 89423

Exhibit "A"



0511067

BK0301PG6300

DESCRIPTION
ADJUSTED A.P.N. 39-192-02

A parcel of land located within a portion of Section 32, Township 10 North, Range 22 East, Mount Diablo Meridian, Douglas County, Nevada, more particularly described as follows:

Commencing at the southwesterly corner of Lot 1 as shown on the map of Topaz Subdivision recorded August 10, 1954 in the Recorder's office, Douglas County, Nevada as Document No. 9774, a found ½" iron pipe, also being a point on the easterly line of Parcel 1 as shown on the Record of Survey for Morris Kahn recorded June 24, 1966 in said Recorder's office as Document No. 32671;

thence along said easterly line of Parcel 1, North 01°03'39" West, 419.15 feet to a found ½" iron pipe, the POINT OF BEGINNING;

thence South 88°41'16" West, 199.26 feet to a point on the easterly right-of-way of U.S. Highway 395;

thence along said easterly right-of-way along the arc of a curve to the right, non-tangent to the preceding course, having a radius of 9925.00 feet, central angle of 01°30'00", arc length of 259.84 feet, and chord bearing and length of North 00°26'10" West, 259.85 feet;

thence continuing along said easterly right-of-way, non-tangent to the preceding curve, North 00°31'45" East, 248.65 feet to the southeasterly corner of a parcel of land described by deed recorded June 29, 1972 in said Recorder's office in Book 102, at Page 518, a found ½" iron pipe;

thence along the southerly line of said parcel of land described by deed, South 89°25'39" East, 200.00 feet to the northeasterly corner of said Parcel 1, a found ½" iron pipe;


thence along said easterly line of Parcel 1, South 00°31'45" West, 247.53 feet to a found ½" iron pipe;

thence continuing along said easterly line of Parcel 1, along the arc of a curve to the left having a radius of 9167.82 feet, central angle of 01°35'24", arc length of 254.41 feet and chord bearing and length of South 00°15'57" East, 254.41 feet to the POINT OF BEGINNING, containing 2.32 acres, more or less.

Note: Refer this description to your title company before incorporating into any legal document.

Prepared By: R.O. ANDERSON ENGINEERING, INC.
P.O. Box 2229
Minden, Nevada 89423

Exhibit "A"



0511067

BK0301PG6301

COPY

REQUESTED BY
STEWART TITLE of DOUGLAS COUNTY
IN OFFICIAL RECORDS OF
DOUGLAS CO. NEVADA

2001 MAR 26 PM 3: 29

0511067

BK0301PG6302

LINDA SLATER
RECORDER

\$11⁰⁰ PAID *kg* DEPUTY