

# GRANT, BARGAIN, SALE DEED

THIS INDENTURE WITNESSETH: That MICHAEL T. HARDMAN AND MABEL T. HARDMAN,  
husband and wife

in consideration of \$ 10.00, lawful money of the United States of America, or  
other valuable consideration, the receipt of which is hereby acknowledged,  
does by these presents, Grant, Bargain, Sell and Convey to

Q.M. CORPORATION, a Nevada Corporation

and to the heirs and assigns of such Grantee forever, all that real property  
situated in the unincorporated area, County of Douglas, State of  
Nevada, Bounded and described as follows:

Timeshare Week # 03-022-26-02

more completely described in EXHIBIT "A" attached hereto and made a part  
hereof.


TOGETHER with the tenements, hereditaments and appurtenances thereunto  
belonging or appertaining and the reversion and reversions, remainder and  
remainders, rents, issues and profits thereof.

SUBJECT TO any and all matters of record, including taxes, assessments,  
easements, oil and mineral reservations and leases if any, rights, rights of  
way, agreements and any Declaration of Timeshare Covenants, Conditions and  
Restrictions of record.

TO HAVE AND TO HOLD all and singular the premises, together with the appur-  
tenances, unto the said Grantee and their assigns forever.


IN WITNESS WHEREOF, the Grantor(s) has executed this conveyance this 3rd  
day of May 2001, XB


  
MICHAEL T. HARDMAN

  
MABEL T. HARDMAN

STATE OF CALIFORNIA )  
COUNTY OF San Francisco ) ss

On May 3rd, 2001, personally appeared before me, a Notary  
Public, Michael T. Hardman and Mabel T. Hardman who  
acknowledged that they executed the above instrument.

  
Notary Public



Notary Seal

The Grantor(s) declare(s):  
Documentary transfer tax  
is \$ 3.90  
(X) computed on full value of  
property conveyed, or  
( ) computed on full value less  
liens and encumbrances of record.

SPACE BELOW FOR RECORDER'S USE

MAIL TAX STATEMENTS TO:  
Ridge Sierra  
P.O. Box 859  
Sparks, NV 89432

WHEN RECORDED MAIL TO:  
Q.M. Corporation  
515 Nichols Blvd.  
Sparks, NV 89431

0516031

BK0601PG1999

EXHIBIT 'A'

03-022-26-02

A timeshare estate comprised of:

PARCEL 1:

An undivided 1/51st interest in and to that certain condominium estate described as follows:

(a) An undivided 1/8th interest as tenants in common, in and to the Common Area of Lot 2 of Tahoe Village Unit No. 3, as shown on the map recorded December 27, 1983, as Document No. 93408, Official Records of Douglas County, State of Nevada, and as said Common Area is shown on the Record of Survey of boundary line adjustment map recorded April 21, 1986, as Document No. 133713, Official Records of Douglas County, State of Nevada.

(b) Unit No. B2 as shown and defined on said condominium map recorded as Document No. 93408, Official Records of Douglas County, State of Nevada.

PARCEL 2:

A non-exclusive easement for ingress and egress for use and enjoyment and incidental purposes over, on and through the Common Areas as set forth in said condominium map recorded as Document No. 93408, Official Records of Douglas County, State of Nevada, and as said Common Area is shown on the Record of Survey of boundary line adjustment map recorded as Document No. 133713, Official Records of Douglas County, State of Nevada.

PARCEL 3:

An exclusive right to the use of a condominium unit and the non-exclusive right to use the real property referred to in subparagraph (a) of Parcel 1, and Parcel 2 above, during one "Use Week" within the Prime "use season" as that term is defined in the Second Amended and Restated Declaration of Time Share Covenants, Conditions and Restrictions for The Ridge Sierra recorded as Document No. 183661, and as Amended by that certain Addendum recorded as Document No. 184444, Official Records, Douglas County, State of Nevada (the "CC&R's"). The above-described exclusive and non-exclusive rights may be applied to any available unit in The Ridge Sierra project during said "use week" in the above-referenced "use season" as more fully set forth in the CC&R'S.

PARCEL 4:

A non-exclusive easement for encroachment together with the right of ingress and egress for maintenance purposes as created by that certain easement agreement recorded as Document No. 93659, Official Records of Douglas County, State of Nevada.

A portion of APN 42-230-06

REQUESTED BY

**O.M. CORP.**

IN OFFICIAL RECORDS OF  
DOUGLAS CO. NEVADA

2001 JUN -8 AM 10: 03

LINDA SLATER  
RECORDER

\$8.00 PAID *KJ* DEPUTY

0516031

BK0601PG2000