

RELEASE OF LIEN CREATED
BY FINAL ASSESSMENT ROLL

APN: 05-132-350

Property Owner:
TARN, MARIA & ROBERT B
% ROBERT BROCK
315 S BEVERLY DRIVE SUITE 315
BEVERLY HILLS CA 90212


The COUNTY OF DOUGLAS, in the State of Nevada, having adopted an ordinance levying assessments pursuant to NRS 271.390 for **Zephyr Water District** created an assessment lien on a parcel identified by the Douglas County, Nevada Assessor's parcel number as **0000-05-132-350** with situs address of **00750 LAKEVIEW CI** and legal description of **000015750,000039630,000000000,00** (the "Property").

On **04/30/2001**, the assessment levied on the Property for the **Zephyr Water District** was fully satisfied. Therefore, in consideration of such payment, the COUNTY OF DOUGLAS releases the assessment lien for Zephyr Water District against the Property and consents that said lien be discharged of record.

Pursuant to NRS 271.445, the COUNTY OF DOUGLAS authorizes and directs the County Recorder of Douglas County, Nevada, to discharge of record the assessment lien on the Property for **Zephyr Water District** described herein.

DATED this **22nd** day of **June 2001**.


DOUGLAS COUNTY, NEVADA

By: 
Barbara Reed
Douglas County Clerk/Treasurer

STATE OF NEVADA)
)
COUNTY OF DOUGLAS) SS.

This instrument was acknowledged before me on the **22nd** day of **June 2001** by **BARBARA REED** as County Clerk / Treasurer of Douglas County, Nevada.




Notary Public

\\ang\wpfiles\lienrel.fm

When Recorded Mail To:
TARN, MARIA & ROBERT B
% ROBERT BROCK
315 S BEVERLY DRIVE SUITE 315
BEVERLY HILLS CA 90212



(Place Recorder Label Here)
checked by: _____

REQUESTED BY
DOUGLAS COUNTY
IN OFFICIAL RECORDS OF
DOUGLAS CO., NEVADA

2001 JUL 12 AM 8: 53

LINDA SLATER
RECORDER

0518128
BK0701PG2774

\$  PAID  DEPUTY